



11-1340

Item 9

3/22/11

RESOLUTION NO. 033-2011

OF THE BOARD OF SUPERVISORS OF THE COUNTY OF EL DORADO

Resolution to Add Intersection Stop Signs

WHEREAS, El Dorado County Ordinance Code Section 10.08.010 authorizes the Board of Supervisors to establish intersection stops by resolution; and

WHEREAS, on February 3, 2011, the West Slope Traffic Advisory Committee recommended the addition of intersections stops;

NOW, THEREFORE, BE IT RESOLVED that Resolution No. 245-81, which established intersection stops pursuant to Section 10.08.010 of the El Dorado County Ordinance Code, is amended as follows:

ADD:

“(qp) On Cambridge Road (No. 306) at its intersection with Osborne Road (No. 331)/Merrywood Circle (No. 332) stopping northbound and southbound lanes.”

“(qq) On Marina View Drive (No. 2060) at its intersection with Brook Mar Drive (No. 2058) stopping eastbound and westbound lanes.”

PASSED AND ADOPTED by the Board of Supervisors of the County of El Dorado at a regular meeting of said Board, held the 22nd day of March, 2011, by the following vote of said Board:

Attest:


Suzanne Allen de Sanchez
Clerk of the Board of Supervisors


Ayes: Knight, Briggs, Nutting, Sweeney

Noes: None

Absent: Santiago

By:


Deputy Clerk


Chair, Board of Supervisors
Raymond J. Nutting

I CERTIFY THAT:

THE FOREGOING INSTRUMENT IS A CORRECT COPY OF THE ORIGINAL ON FILE IN THIS OFFICE.

Attest: Suzanne Allen de Sanchez, Clerk of the Board of Supervisors of the County of El Dorado, State of California.

By: _____


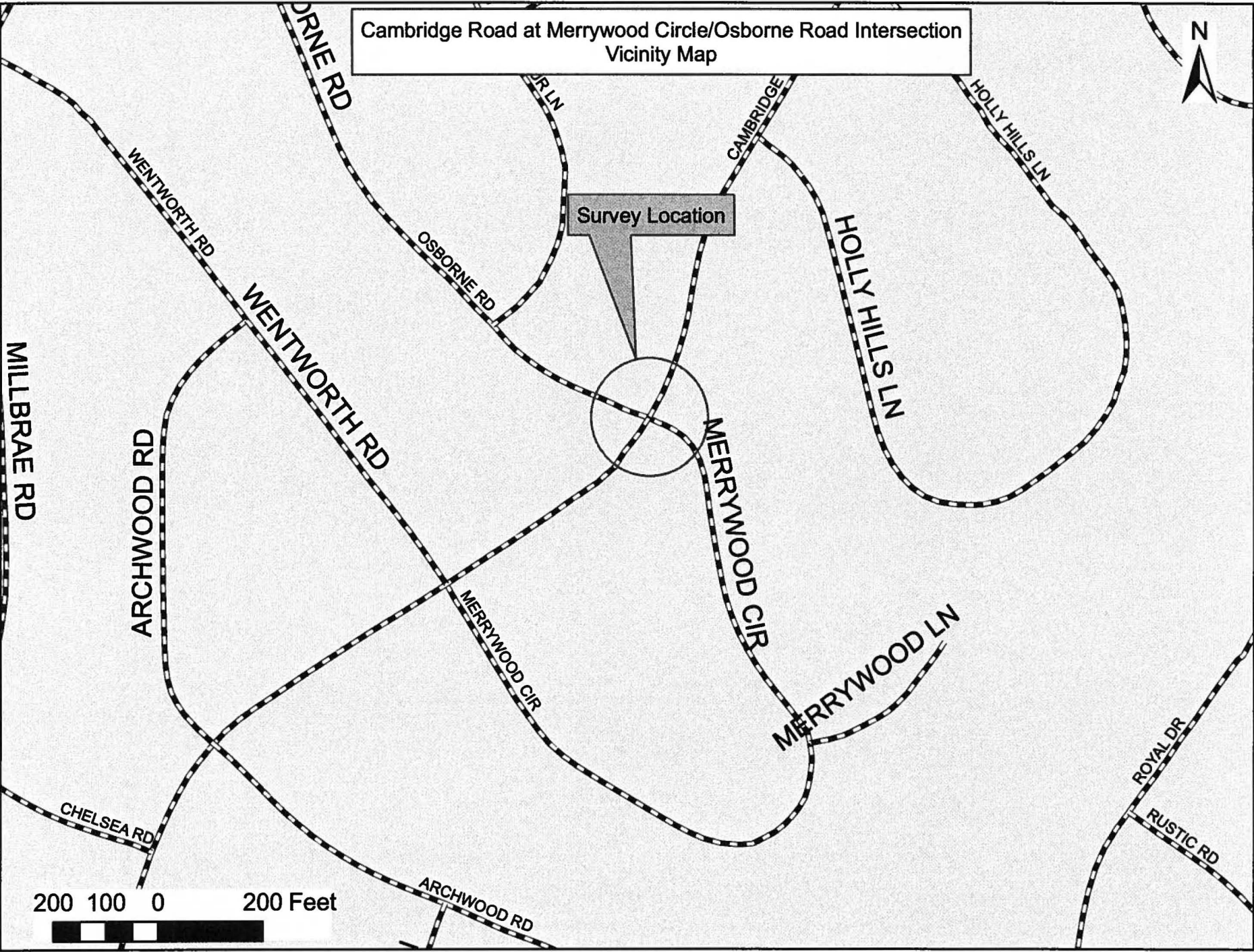
Deputy Clerk

Date: _____

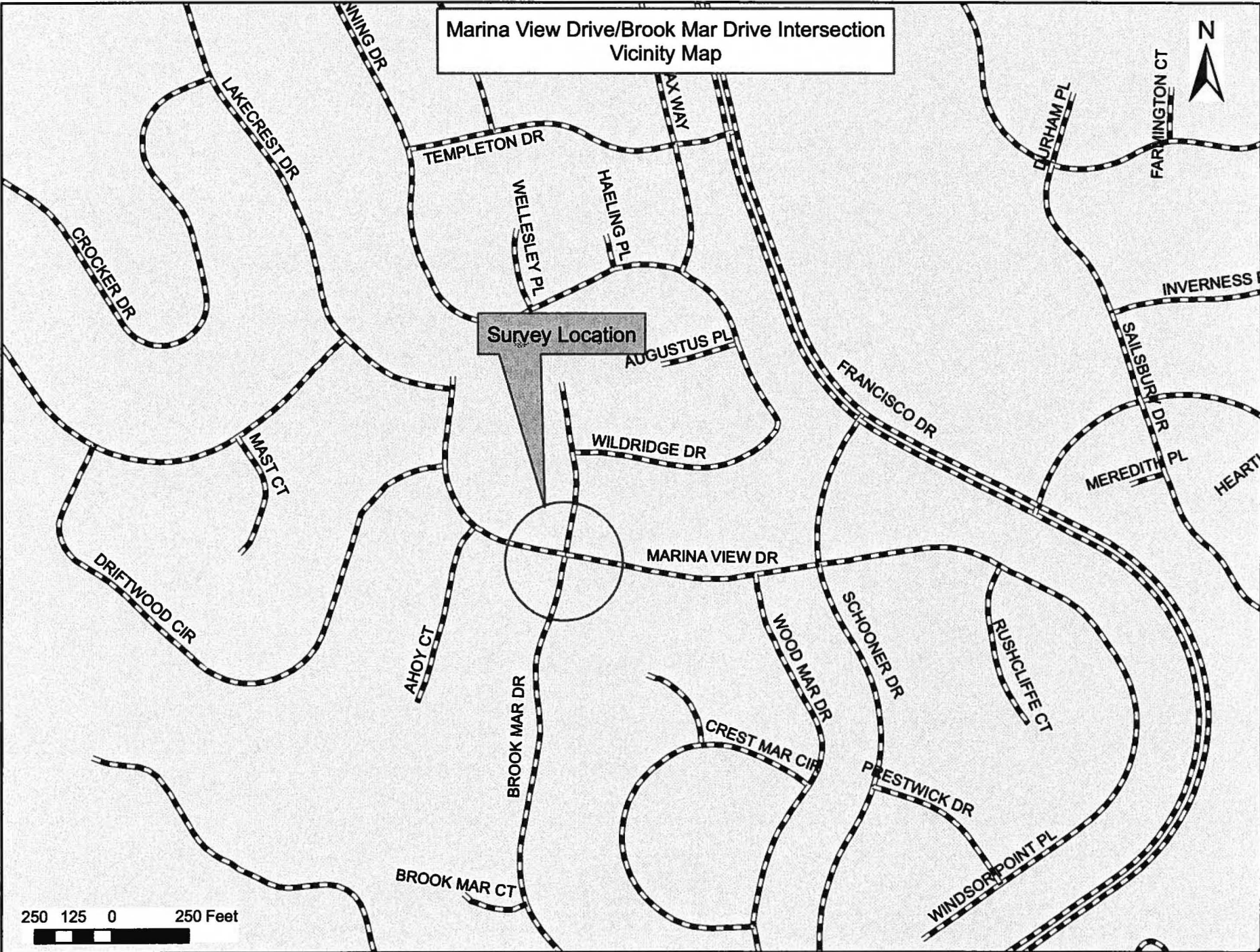
Cambridge Road at Merrywood Circle/Osborne Road Intersection
Vicinity Map



Survey Location



Marina View Drive/Brook Mar Drive Intersection
Vicinity Map



250 125 0 250 Feet