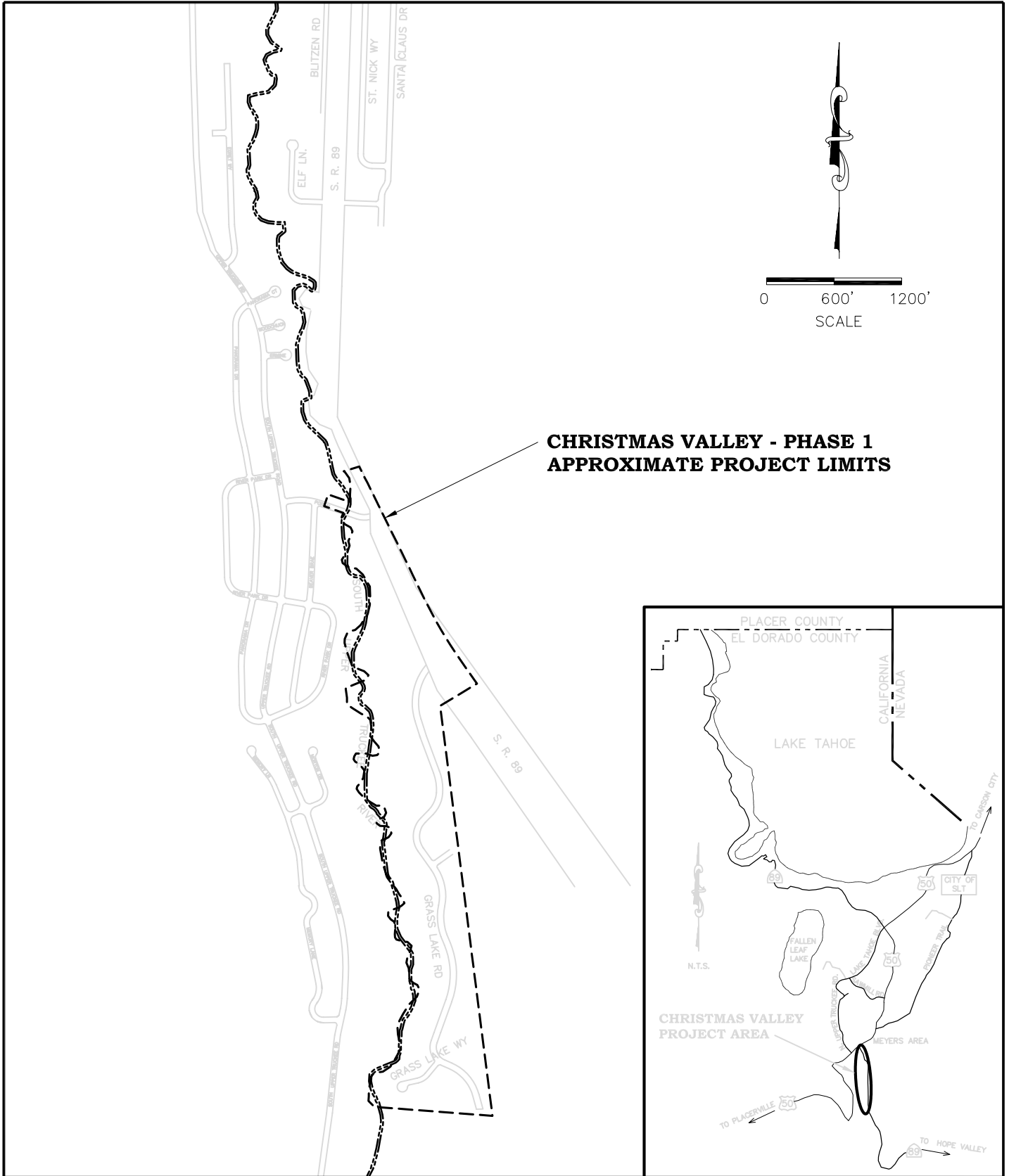
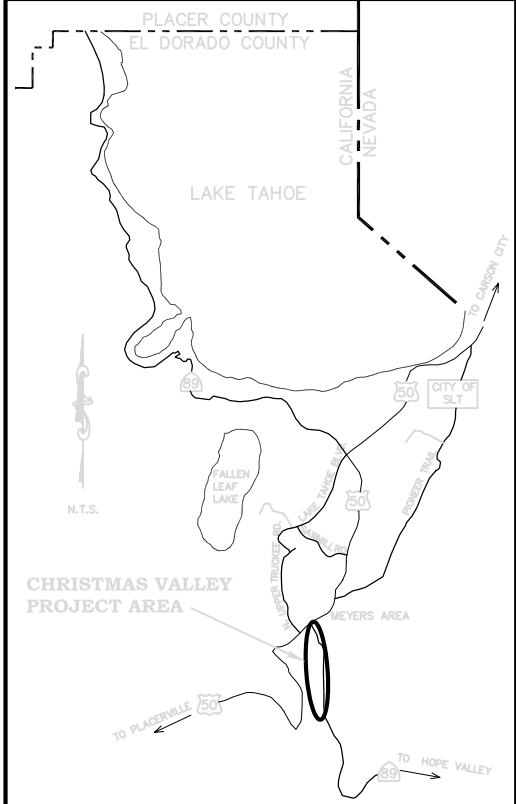
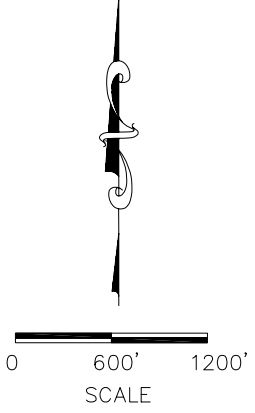


S:\SDSK\Proj\95151\dwg\Exhibits\BOS\BOS_CV1_Easements_Loc-Map.dwg, 4/12/2007 4:21:41 PM



**CHRISTMAS VALLEY - PHASE 1
APPROXIMATE PROJECT LIMITS**



EL DORADO COUNTY
SOUTH LAKE TAHOE OFFICE



**CHRISTMAS VALLEY 1 EROSION CONTROL
& SEZ ENHANCEMENT PROJECT**

Project Location Map

FIGURE

A

DATE: 04/2007	PROJECT NO.: 95151/95188	BY: DWK
---------------	--------------------------	---------