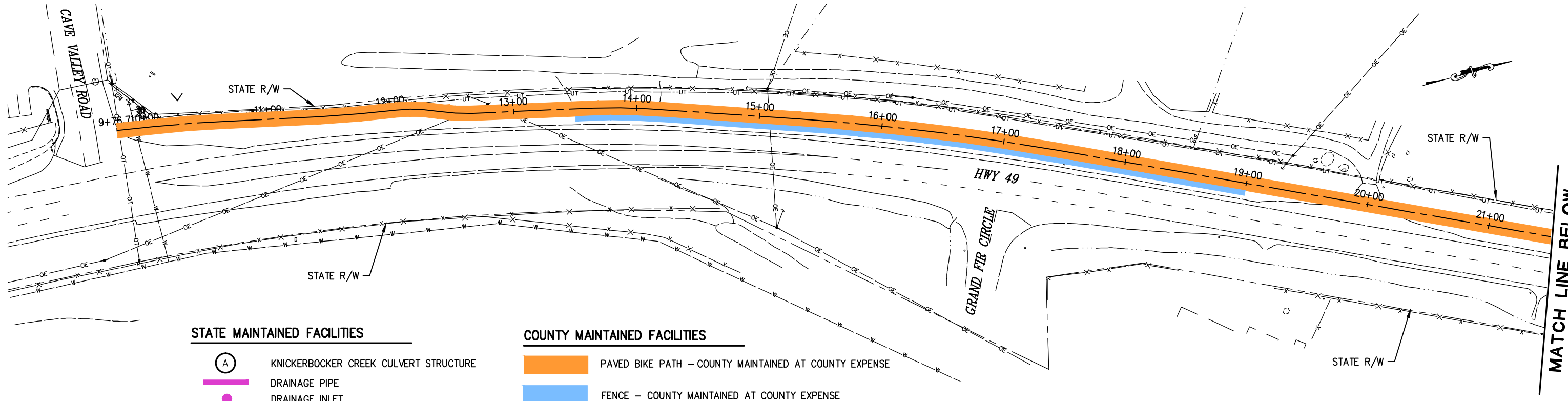


Drawing name: C:\Civil_3D\Projects\72306 Northside_School_Class_1_Bike_Path - SR_49\CADD\Files\Exhibits\49MaintenanceAgreement.dwg Layout Tab: SHEET 1 May 24, 2013 - 2:49pm SMevey



STATE MAINTAINED FACILITIES

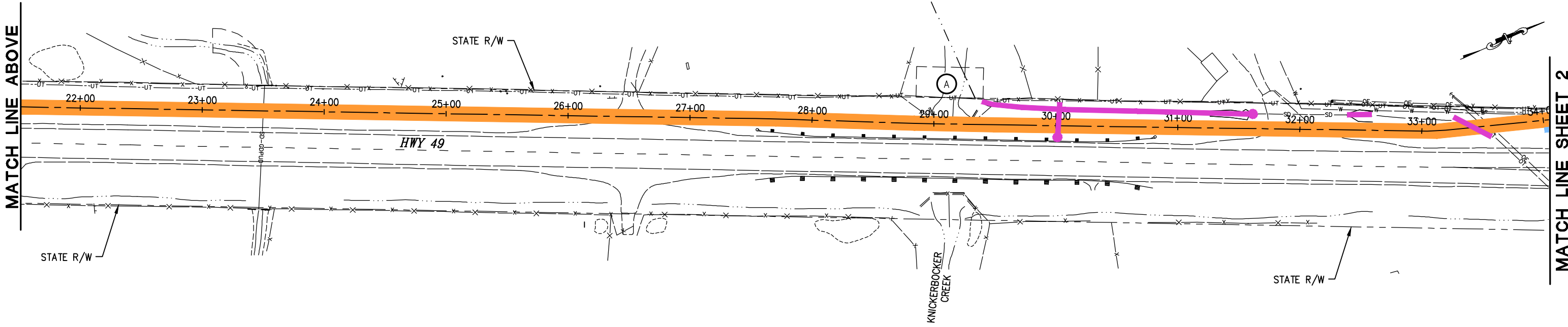
- A KNICKERBOCKER CREEK CULVERT STRUCTURE
- DRAINAGE PIPE
- DRAINAGE INLET

COUNTY MAINTAINED FACILITIES

- PAVED BIKE PATH - COUNTY MAINTAINED AT COUNTY EXPENSE
- FENCE - COUNTY MAINTAINED AT COUNTY EXPENSE

PLAN - BIKE PATH

SCALE: 1"=40'



PLAN - BIKE PATH

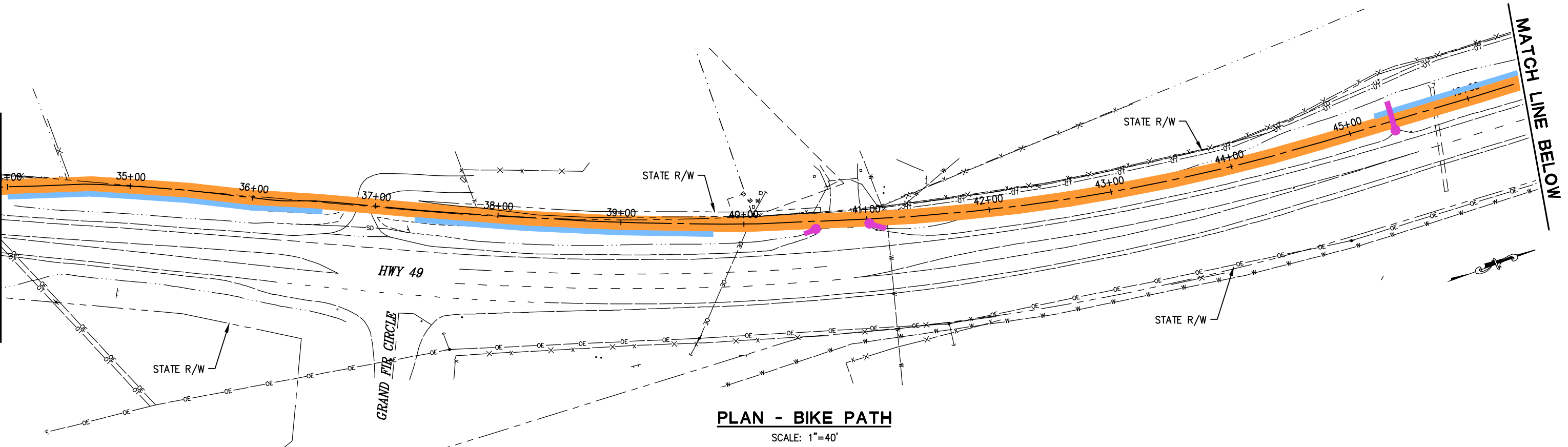
SCALE: 1"=40'

EXHIBIT A
 AGREEMENT FOR LANDSCAPE MAINTENANCE WITHIN STATE HIGHWAY
 R/W ON ROUTE 49 WITHIN THE COUNTY OF EL DORADO

STATE OF CALIFORNIA
 DEPARTMENT OF TRANSPORTATION
 SR 49 PM 34.4-35.4
 EXHIBIT PHASE 2
 EL DORADO COUNTY
 COOL, CA
 SCALE: 1"=40'
 March 07, 2013



Drawing name: C:\Civil 3D\Projects\72306 Northside School Class 1 Bike Path - SR 49\CADD Files\Exhibits\49MaintenanceAgreement.dwg Layout Tab: SHEET 2 May 24, 2013 2:51pm SMCvey

MATCH LINE SHEET 1





PLAN - BIKE PATH
SCALE: 1"=40'

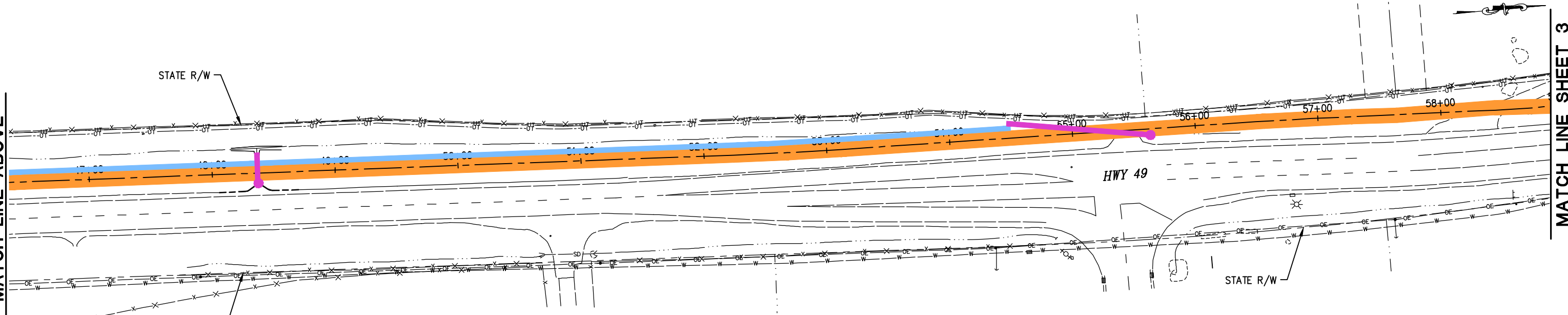
STATE MAINTAINED FACILITIES

-  DRAINAGE PIPE
-  DRAINAGE INLET

COUNTY MAINTAINED FACILITIES

-  PAVED BIKE PATH - COUNTY MAINTAINED AT COUNTY EXPENSE
-  FENCE - COUNTY MAINTAINED AT COUNTY EXPENSE

MATCH LINE ABOVE

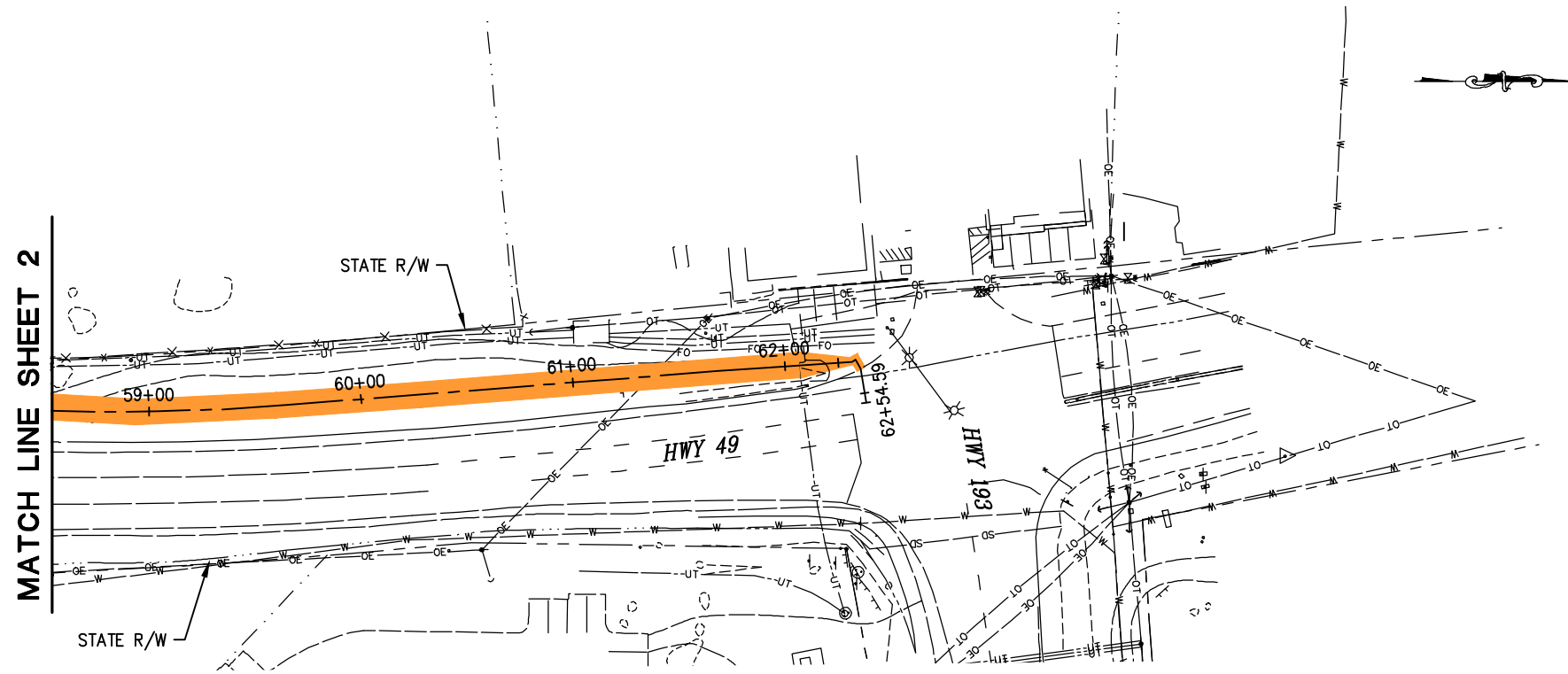


PLAN - BIKE PATH
SCALE: 1"=40'

EXHIBIT A
AGREEMENT FOR LANDSCAPE MAINTENANCE WITHIN STATE HIGHWAY
R/W ON ROUTE 49 WITHIN THE COUNTY OF EL DORADO

STATE OF CALIFORNIA
DEPARTMENT OF TRANSPORTATION
SR 49 PM 34.4-35.4
EXHIBIT PHASE 2
EL DORADO COUNTY
COOL, CA
SCALE: 1"=40'
March 07, 2013

Drawing name: C:\Civil_3D\Projects\72306 Northside School Class 1 Bike Path - SR 49\CADD Files\Exhibits\49MaintenanceAgreement.dwg Layout Tab: SHEET 3 May 24, 2013 - 2:51pm SMEvey



MATCH LINE SHEET 2

PLAN - BIKE PATH

SCALE: 1"=40'

COUNTY MAINTAINED FACILITIES

 PAVED BIKE PATH - COUNTY MAINTAINED AT COUNTY EXPENSE

EXHIBIT A
AGREEMENT FOR LANDSCAPE MAINTENANCE WITHIN STATE HIGHWAY
R/W ON ROUTE 49 WITHIN THE COUNTY OF EL DORADO

STATE OF CALIFORNIA
DEPARTMENT OF TRANSPORTATION
SR 49 PM 34.4-35.4
EXHIBIT PHASE 2
EL DORADO COUNTY
COOL, CA
SCALE: 1"=40'
March 07, 2013