

Seller: Biasi
APN: 076-133-12
Project#: 77123
Escrow#: 205-15432

EASEMENT ACQUISITION AGREEMENT FOR PUBLIC PURPOSES

This Agreement ("Agreement") is made by and between THE COUNTY OF EL DORADO, a political subdivision of the State of California ("County"), and **Nicola F. Biasi, an Unmarried Woman as to an Undivided ½ Interest and Nicola F. Biasi, as Trustee of the Josephine E. Biasi Trust Created Under the Barbara Finley Revocable Living Trust of 2008 as to an Undivided ½ Interest** referred to herein as ("Seller"), with reference to the following facts:

RECITALS


- A. Seller owns that certain real property located in an unincorporated area of El Dorado County, California, a legal description of which is attached hereto, as Exhibit A (the "Property").
- B. County desires to purchase an interest in the Property as a Temporary Construction Easement, as described and depicted in Exhibit B, and the exhibits thereto, which are attached hereto and referred to hereinafter as "the Easement", on the terms and conditions herein set forth.

NOW, THEREFORE, in consideration of the mutual covenants and conditions herein contained, the parties hereto agree as follows:

AGREEMENT

1. ACQUISITION

Seller hereby agrees to sell to County, and County, upon approval by Board of Supervisors, hereby agrees to acquire from Seller, the Easement, as described and depicted in the attached Exhibit B, and the exhibits thereto, which are attached hereto and hereby incorporated by reference and made a part hereof.

Seller 

Seller: Biasi
APN: 076-133-12
Project#: 77123
Escrow#: 205-15432

2. JUST COMPENSATION

The just compensation for the Temporary Construction Easement is in the amount of \$30.00 rounded to a nominal amount of **\$500.00 (Five-Hundred Dollars, exactly)**.

3. ESCROW

The acquisition of the Easement shall be consummated by means of Escrow No. 205-15432 for APN 076-133-12 which has been opened at Placer Title Company ("Escrow Holder"). This Agreement shall, to the extent possible, act as escrow instructions. The parties shall execute all further escrow instructions required by Escrow Holder. All such further escrow instructions, however, shall be consistent with this Agreement, which shall control. The "Close of Escrow" is defined to be the recordation of the Easement. Seller and County agree to deposit in escrow all instruments, documents, and writings identified or reasonably required to close escrow. The escrow must be closed no later than September 31, 2015 unless the closing date is extended by mutual agreement of the parties pursuant to the terms of this Agreement.

4. ESCROW AND OTHER FEES

County shall pay:

- A. The Escrow Holder's fees; and
- B. Recording fees, if applicable; and
- C. The premium for the policy of title insurance, if applicable; and
- D. Documentary transfer tax, if any; and
- E. All costs of executing and delivering the Easement; and
- F. All costs of any partial reconveyances of deeds of trust, if any.

5. TITLE

Seller: Biasi
APN: 076-133-12
Project#: 77123
Escrow#: 205-15432

Seller shall, by Grant of Easement, grant to County the Easement, free and clear of title defects, liens, and encumbrances that would render the Easement unsuitable for its intended purpose, as outlined herein.

6. AGREEMENT DECLARING RESTRICTIVE COVENANTS (ADRC)

Seller acknowledges that County will use federal funds for the acquisition of the land rights for this Project. County has entered into a Master Agreement, Administering Agency – State Agreement for Federal Aid Projects, Agreement No. 03-5925R, effective February 14, 2007. County has agreed to comply with the terms and conditions of that Agreement, which include compliance with all Fair Employment Practices and with all Nondiscrimination Assurances as are contained in said Master Agreement, including the addition of certain covenants as contained in the Grant of Easement being conveyed by Seller, and as shown in Exhibit B and the exhibits thereto, attached hereto and incorporated by reference herein.

7. WARRANTIES

Seller warrants that:

- A. Seller owns the Property free and clear of all liens, licenses, claims, encumbrances, easements, and encroachments on the Property from adjacent properties, encroachments by improvements on the Property onto adjacent properties, and rights of way of any nature, not disclosed by the public record.
- B. Seller has no knowledge of any pending litigation involving the Property.
- C. Seller has no knowledge of any violations of, or notices concerning defects or noncompliance with, any applicable code statute, regulation, or judicial order pertaining to the Property.

Seller 

Seller: Biasi
APN: 076-133-12
Project#: 77123
Escrow#: 205-15432

D. All warranties, covenants, and other obligations described in this Agreement section and elsewhere in this Agreement shall survive delivery of the Easement.

8. POSSESSION

It is agreed and confirmed by the parties hereto that notwithstanding other provisions in this Agreement, the right to possession and use of the Easement by the County or County's contractors or authorized agents, for the purpose of performing activities related to and incidental to the construction of improvements Alder Drive at EID Canal Bridge Replacement Project #77123, inclusive of the right to remove and dispose of any existing improvements, shall commence upon the last date of execution of this Agreement by Seller and County. The amount of the just compensation shown in Section 2 herein includes, but is not limited to, full payment for such possession and use, including damages, if any, from said date.

9. WAIVER OF AND RELEASE OF CLAIMS

This Agreement is full consideration for all claims and damage that Seller may have relating to the public project for which the Easement is conveyed and purchased, and Seller hereby waives any and all claims of Seller relating to said project that may exist on the date of this Agreement.

10. COUNTERPARTS

This Agreement may be executed in one or more counterparts, each of which shall be an original and all of which together shall constitute one and the same instrument.

11. REAL ESTATE BROKER

Seller has not employed a broker or sales agent in connection with the sale of the Easement, and Seller shall indemnify, defend and hold the County free and harmless from

Seller 

Seller: Biasi
APN: 076-133-12
Project#: 77123
Escrow#: 205-15432

any action or claim arising out of a claimed agreement by Seller to pay any commission or other compensation to any broker or sales agent in connection with this transaction.

12. ITEMS TO BE DELIVERED AT CLOSE OF ESCROW

- A. Seller shall execute and deliver to Escrow Holder the Easement prior to the Close of Escrow, for delivery to the County at Close of Escrow.
- B. County shall deliver to Escrow Holder prior to the Close of Escrow, for delivery or disbursement at Close of Escrow, funds in an amount equal to those shown in Section 2, together with County's Certificate of Acceptance to be attached to and recorded with the Easement.
- C. Escrow Holder shall:
 - (i) Record the Easement described and depicted in Exhibit B, and the exhibits thereto, together with County's Certificate of Acceptance.
 - (ii) Deliver the just compensation to Seller.


13. TIME IS OF THE ESSENCE

Time is of the essence to this Agreement. This Agreement may not be extended, modified, altered, or changed except in writing, signed by County and Seller.

14. BEST EFFORTS

County and Seller shall act in good faith and use their best efforts after the effective date hereof to ensure that their respective obligations hereunder are fully and punctually performed. County and Seller shall perform any further acts and execute and deliver any other documents or instruments that may be reasonably necessary to carry out the provisions of this Agreement.

15. NOTICES

Seller 

Seller: Biasi
APN: 076-133-12
Project#: 77123
Escrow#: 205-15432

All communications and notices required or permitted by this Agreement shall be in writing and shall be deemed to have been given on the earlier of the date when actually delivered to Seller or County by the other or three (3) days after being deposited in the United States mail, postage prepaid, and addressed as follows, unless and until either of such parties notifies the other in accordance with this paragraph of a change of address:

**SELLER: Nicola F. Biasi & Nicola F. Biasi Successor Trustee
P O BOX 191553
Sacramento, CA 95819**

**COUNTY: County of El Dorado
Board of Supervisors
Attention: Clerk of the Board
330 Fair Lane
Placerville, CA 95667**

**COPY TO: County of El Dorado
CDA, Transportation Division
Attn: R/W Unit
2850 Fairlane Court
Placerville, CA 95667**

16. BINDING EFFECT

This Agreement shall be binding on and inure to the benefit of the parties to this Agreement, their heirs, personal representatives, successors, and assigns except as otherwise provided in this Agreement.

17. GOVERNING LAW

This Agreement and the legal relations between the parties shall be governed by and construed in accordance with the laws of the State of California.

18. HEADINGS

The headings of the articles and sections of this Agreement are inserted for convenience

Seller 

Seller: Biasi
APN: 076-133-12
Project#: 77123
Escrow#: 205-15432

only. They do not constitute part of this Agreement and shall not be used in its construction.

19. WAIVER

The waiver by any party to this Agreement of a breach of any provision of this Agreement shall not be deemed a continuing waiver or a waiver of any subsequent breach of that or any other provision of this Agreement.

20. ATTORNEY'S FEES

In any action or proceeding at law or in equity brought to enforce any provision of this Agreement, the prevailing party shall be entitled to all reasonable attorney's fees, costs, and expenses incurred in said action or proceeding.

21. LEASE WARRANTY PROVISION

Seller warrants that there are no oral or written leases on all or any portion of the Property exceeding a period of one month.


22. EFFECTIVE DATE

This Agreement shall be subject to the approval of the County's Board of Supervisors after due notice and in accordance with the provisions of applicable law.

23. ENTIRE AGREEMENT

This Agreement constitutes the entire agreement between the parties pertaining to the subject matter hereof. No amendment, supplement, modification, waiver, or termination of this Agreement shall be binding unless executed in writing by the party to be bound thereby.

24. AUTHORIZED SIGNATURES

The parties to this Agreement represent that the undersigned individuals executing this
Seller 

Seller: Biasi
APN: 076-133-12
Project#: 77123
Escrow#: 205-15432

Agreement on their respective behalf are fully authorized to do so by law or other appropriate instrument and to bind upon said parties the obligations set forth herein.

SELLER: Nicola F. Biasi, an Unmarried Woman as to an Undivided 1/2 Interest and Nicola F. Biasi, as Trustee of the Josephine E. Biasi Trust Created Under the Barbara Finley Revocable Living Trust of 2008 as to an Undivided 1/2 Interest

Date: 5/29/15

By: Nicola F Biasi
Nicola F. Biasi

Date: 5/29/15

By: Nicola F Biasi, Trustee
Nicola F. Biasi, Trustee

COUNTY OF EL DORADO:

Date: _____

By: _____
Brian K. Veerkamp, Chair
Board of Supervisors

ATTEST:

James S. Mitrishin
Clerk of the Board of Supervisors

By: _____

Deputy Clerk

Order No. 205-15432
UPDATE
Version 3

EXHIBIT "A"
LEGAL DESCRIPTION

THE LAND DESCRIBED HEREIN IS SITUATED IN THE STATE OF CALIFORNIA, COUNTY OF EL DORADO, UNINCORPORATED AREA, AND IS DESCRIBED AS FOLLOWS:

LOT 11, BLOCK I AS SHOWN ON THAT CERTAIN MAP ENTITLED SIERRA PINES SUBDIVISION FILED IN THE OFFICE OF THE COUNTY RECORDER OF EL DORADO COUNTY, STATE OF CALIFORNIA, ON FEBRUARY 4, 1936, IN MAP BOOK A AT PAGE 22.

A.P.N. 076-133-12-100

**RECORDING REQUESTED BY AND
WHEN RECORDED MAIL TO:**

County of El Dorado
Board of Supervisors
330 Fair Lane
Placerville, CA 95667

APN: 076-133-12
Seller's Name: Biasi
Project # 77123

Mail Tax Statements to above.
Exempt from Documentary Tax Transfer
Per Revenue and Taxation Code 11922

Above section for Recorder's use

GRANT OF TEMPORARY CONSTRUCTION EASEMENT

Nicola F. Biasi, an Unmarried Woman as to an Undivided ½ Interest and Nicola F. Biasi, as Trustee of the Josephine E. Biasi Trust Created Under the Barbara Finley Revocable Living Trust of 2008 as to an Undivided ½ Interest, hereinafter referred to as "Grantor", grants to the **COUNTY OF EL DORADO**, a political subdivision of the State of California, hereinafter referred to as "Grantee", a temporary construction easement over, upon, and across a portion of that real property in the unincorporated area of the County of El Dorado, State of California, described as:

See Exhibits "A" and "B"
attached hereto and by reference is made a part hereof.

This temporary construction easement is granted under the express conditions listed below:

1. In consideration of \$500.00 (Five-Hundred Dollars exactly) and other good and valuable consideration, the receipt and sufficiency of which is hereby acknowledged, Grantor does hereby Grant to Grantee an easement for temporary construction over and across those identified portions of the Grantor parcel.
2. Grantor represents and warrants that they are the owner of the property described in Exhibit A and depicted on the map in Exhibit B attached hereto and made a part hereof, and that Grantor has the exclusive right to grant the temporary construction easement.
3. This temporary construction easement is necessary for the purpose of constructing the **Alder Dr. at EID Canal Bridge Replacement Project #77123 (Project)**. Specifically, this temporary construction easement shall allow Grantee or its agents, employees, and contractors the right of ingress and egress as may be reasonably necessary for construction purposes, inclusive of such repairs, replacements, and removals as may be from time to time required as well as for other purposes incidental to construction of the project. No stockpiling or parking

of vehicles or equipment are allowed to take place in this area. This temporary construction easement shall not be revoked and shall not expire until the recordation of the Notice of Completion of the Project. Included within this temporary construction easement is the right of ingress and egress of Grantee, its agents, employees, and contractors for warranty repairs and the correction of defects in the work within the first year following completion of construction. This right during the one-year warranty period survives the expiration of this easement.

4. Compensation under this temporary construction easement covers the construction period estimated to be **three (3) months**, together with the five-year warranty period. In the event that construction of the Project is not completed within **three (3) months** of commencement of construction, Grantor shall be entitled to additional compensation as follows: For each month thereafter, the sum of \$10.00 ((Ten Dollars, exactly) monthly will be paid to the Grantor, until construction is completed.
5. Grantee agrees to indemnify and hold harmless Grantor from and against any liability arising out of the entry onto the property by Grantee or its agents, employees, and contractors during the term of this temporary construction easement. In the event of property damage, Grantee, at its sole option, may either repair the damage or pay the estimated costs for the repair.

County will use federal funds for the acquisition of the land rights for this Project. County has entered into a Master Agreement, Administering Agency – State Agreement for Federal Aid Projects, Agreement No. 03-5925R, effective February 14, 2007. County has agreed to comply with the terms and conditions of that Agreement, which include compliance with all Fair Employment Practices and with all Nondiscrimination Assurances as are contained in said Master Agreement.

TO HAVE AND TO HOLD said lands and interests therein unto COUNTY OF EL DORADO and its successors forever, subject, however, to the covenant, conditions, restrictions and reservations herein contained as follows, which will remain in effect for the period during which the real property or structures are used for a purpose for which federal financial assistance is extended or for another purpose involving the provision of similar services or benefits and shall be binding on COUNTY OF EL DORADO, its successors and assigns.

COUNTY OF EL DORADO, does hereby covenant and agree as a covenant running with the land for itself, successors and assigns, that:

- (a) no person shall on the grounds of race, color, sex, national origin, religion, age or disability, be excluded from participation in, be denied the benefits of, or be otherwise subjected to discrimination with regard to any facility located wholly or in part on, over, or under such lands hereby conveyed; and
- (b) COUNTY OF EL DORADO shall use the lands and interests in land so conveyed, in compliance with all requirements imposed by or pursuant to Title 49, Code of Federal Regulations, Department of Transportation, Subtitle A, Office of the Secretary, Part 21, Non-discrimination in federally-assisted programs, of the

Exhibit 'B'

Department of Transportation – Effectuation of Title VI of the Civil Rights Act of 1964, and as Regulations may be amended; and

- (c) in the event of breach of any of the above-mentioned nondiscrimination conditions, and only after determination that it is necessary in order to effectuate the purposes of Title VI of the Civil Rights Act of 1964, the U.S. Department of Transportation shall have a right to re-enter said lands and facilities on said land, and the above-described land and facilities shall thereon revert to and vest in and become the absolute property of the U.S. Department of Transportation and its assigns as such interest existed upon COUNTY OF EL DORADO's acquisition.

IN WITNESS WHEREOF, Grantor has herein subscribed its name on this _____ day of _____, 20__.

GRANTOR:

Nicola F. Biasi, an Unmarried Woman as to an Undivided ½ Interest and Nicola F. Biasi, as Trustee of the Josephine E. Biasi Trust Created Under the Barbara Finley Revocable Living Trust of 2008 as to an Undivided ½ Interest

Nicola F. Biasi

Nicola F. Biasi, Trustee

(All signatures must be acknowledged by a Notary Public)

Exhibit 'A'

All that certain real property situate in Section 3, Township 10 North, Range 12 East, M.D.M., County of El Dorado, State of California, being a portion of Lot 11 Block I of that certain Subdivision Map filed in Book A of Subdivisions at Page 22 official records said county and state more particularly described as follows:

Beginning at the northeast corner of said Lot 11; thence from said POINT OF BEGINNING along the southerly line of said Lot 11 South 55° 41' 14" West 35.30 feet; thence leaving said line North 05° 34' 01" West 16.98 feet to the northerly line of said Lot 11; thence along said line North 84° 25' 59" East 30.95 feet to the POINT OF BEGINNING, containing 263 square feet more or less. See Exhibit 'B', attached hereto and made a part hereof.

End of Description



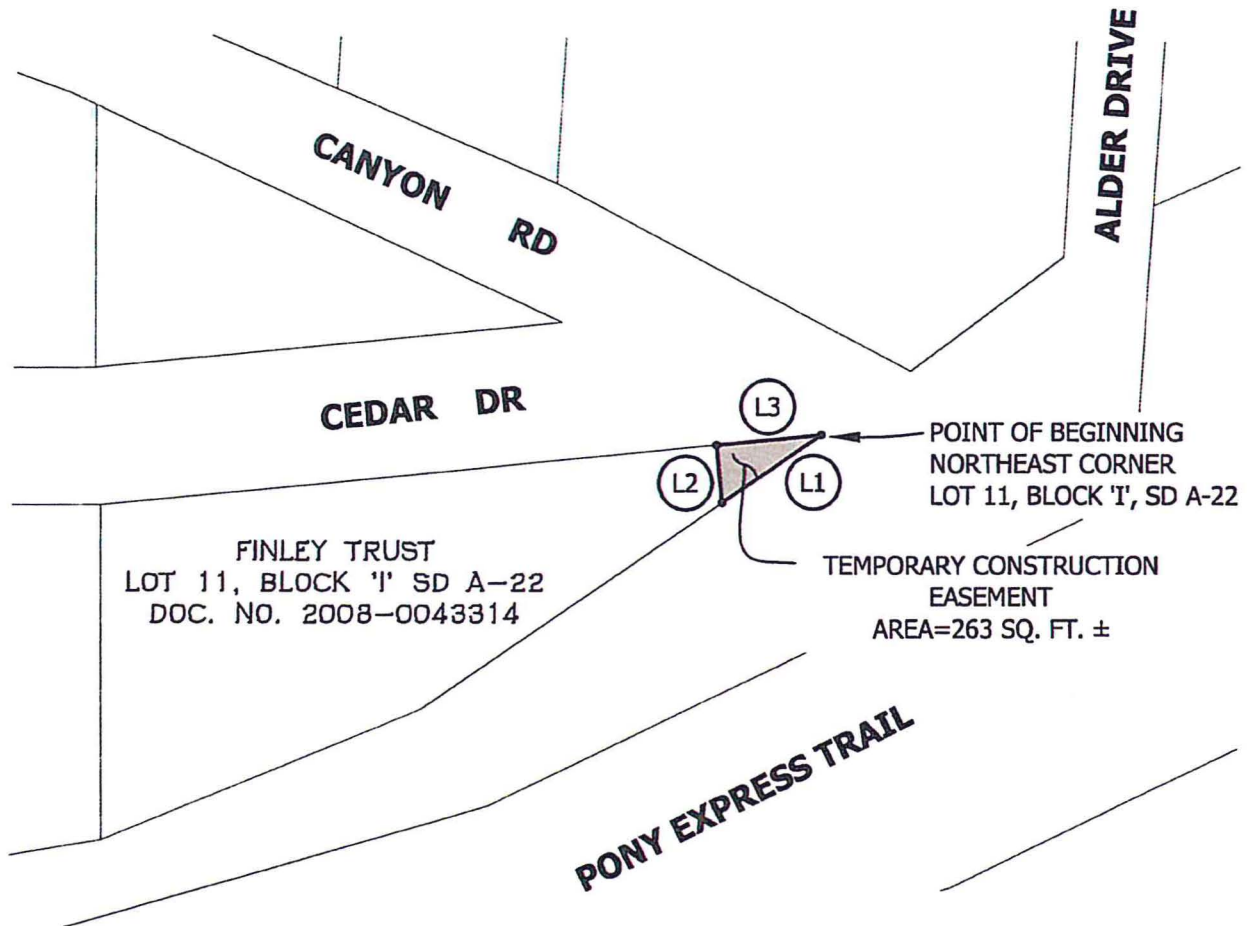
Loren A. Massaro P.L.S. 8117
Associate Land Surveyor
Transportation Division
El Dorado County



Dated: 03.30.2015

EXHIBIT 'B'

Situate in Section 3, T. 10 N., R. 12 E., M.D.M.
County of El Dorado, State of California



- (L1) S 55° 41' 14" W 35.30'
- (L2) N 5° 34' 01" W 16.98'
- (L3) N 84° 25' 59" E 30.95'

