


BASS LAKE ROAD EXHIBIT MAP FOR DETOUR OPTIONS

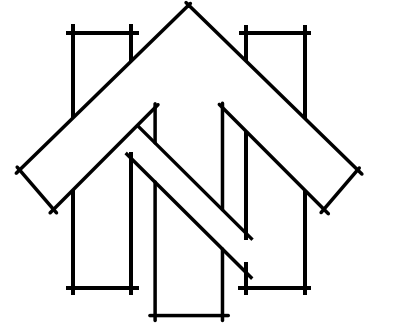
E. BASS LAKE HILLS, CALIFORNIA

SCALE: 1"=200' DECEMBER, 2006

CTA Engineering - Surveying

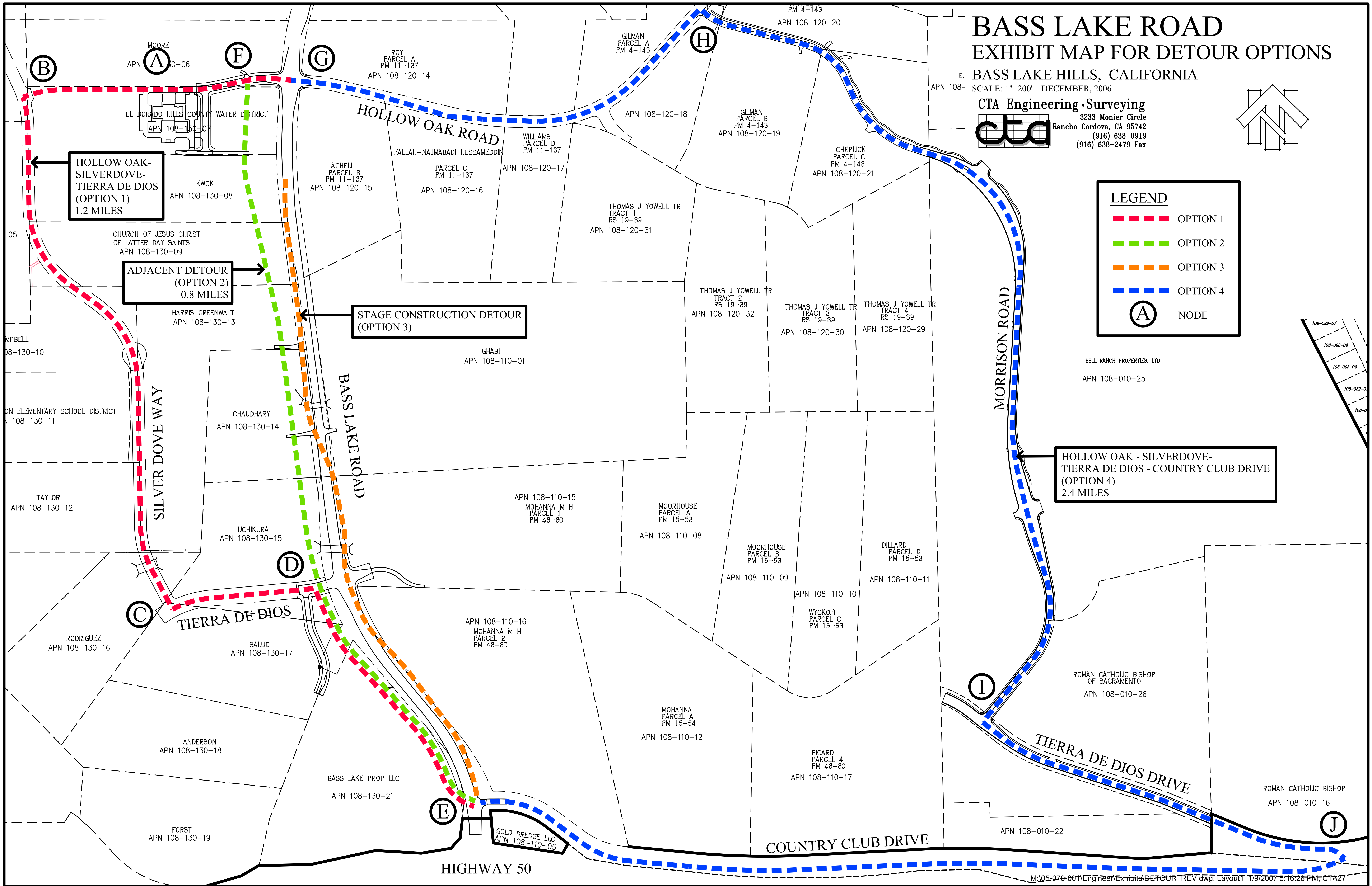


3233 Monier Circle
Rancho Cordova, CA 95742
(916) 638-0919
(916) 638-2479 Fax



LEGEND

- OPTION 1
- OPTION 2
- OPTION 3
- OPTION 4
- A NODE



HOLLOW OAK-SILVERDOVE-TIERRA DE DIOS (OPTION 1) 1.2 MILES

ADJACENT DETOUR (OPTION 2) 0.8 MILES

STAGE CONSTRUCTION DETOUR (OPTION 3)

HOLLOW OAK - SILVERDOVE-TIERRA DE DIOS - COUNTRY CLUB DRIVE (OPTION 4) 2.4 MILES