

RECORDING REQUESTED BY AND
WHEN RECORDED MAIL TO:

Department of Transportation
El Dorado County
924 Emerald Bay Road
South Lake Tahoe, CA 96150
APN: 033-565-007

Above section for Recorder's use

NOTICE OF DEED RESTRICTION AND COVENANT TO INDEMNIFY THE COUNTY OF EL DORADO

This Deed Restriction and Covenant to Indemnify the County of El Dorado is made and entered into by and between Larry T Tomer and Trish F Tomer ("Owners") and the County of El Dorado, a political subdivision of the State of California ("County"), with reference to the following facts:

WHEREAS Owners are the legal and record Owners of the real property described as El Dorado County Assessor's Parcel Number (APN) 033-565-007 whose legal description is as follows ("Property"):

Lot 1140 of the Mountain View Estates Subdivision, Unit No 10, recorded at Book C, Page 66 of Subdivisions of the County of El Dorado.

WHEREAS, the Property adjoins a County Maintained Road Forest Mountain Drive, (hereinafter "Road") owned by the County as shown in Exhibit A attached, and by reference made a part hereof; and

WHEREAS, Owners applied to the County to reduce the minimum 20 foot front yard building setback required by Sections 130.24.210 and 130.30.050 of the El Dorado County Code to 0 feet in order to allow for the construction of a three-story garage and storage structure within the setback area delineated or described on the Property as shown on Exhibit A attached, and by reference, made a part hereof; and

WHEREAS, the Zoning Administrator of the County granted Owners the requested setback variance V20-0004, on the condition that Owners execute this Deed Restriction and Covenant to Indemnify the County of El Dorado. Owners acknowledge that the Property is directly benefited by the approval of Variance V20-0004 and by the recording of this indemnity covenant. The parties intend that this indemnity covenant be recorded, be included in each subsequent conveyance of any interest in the Property and shall be binding on all successors and assigns of the Owners with regard to any interest in the Property; and

WHEREAS, all other setbacks and easements applicable to the Property, whether originating in the zoning code or by the subdivision map itself remain in effect; and

NOW, THEREFORE, for valuable consideration inclusive of the benefits conferred on the Property, the receipt of which is hereby acknowledged, Owners shall, to the fullest extent

allowed by law, defend at its own expense, indemnify, and hold the County its officers, employees, agency and representatives harmless from and against any and all claims, actions, losses, injuries, damages and liability for damages, demands, actions, losses, costs, penalties and expenses of every name, kind, and description, including litigation cost and attorneys fees incurred, directly or indirectly arising out of, causally connected with, or resulting from the construction of the improvements within the reduced setback area authorized by V20-0004 except for liability, claims, suits, losses, damages, or expenses arising from the sole negligence or willful acts of County, its officers and employees, or as expressly prescribed by statute. This duty to indemnify and hold County free and harmless includes the duties to defend, inclusive of this set forth in California Civil Code Section 2778. This duty of defense and indemnity shall run with the land and be binding upon any successor owner of any interest in the Property, and shall inure to the benefit of County and successor public agency providing snow removal and road maintenance services on Forest Mountain Drive.

This indemnity covenant is in effect from the date it is fully executed and continues in perpetuity.

Any dispute resolution action arising out of this instrument, including, but not limited to, litigation, mediation, or arbitration, shall be brought in El Dorado County, California, and shall be resolved in accordance with the laws of the State of California. In the event that there is any controversy, complaint, cause of action, or claim arising out of or relating to this indemnity covenant, or to the interpretation, breach or enforcement thereof, and any action or proceeding is commenced to enforce the provisions of this indemnity covenant or in enforcing or defending the security obligations provided herein, the prevailing party shall be entitled to reasonable attorney's fees, including reasonable County Counsel fees, and costs if so incurred, costs and expenses.

Owners agree to include this indemnity covenant in its entirety in any grant, deed, or other real estate instrument that grants a successor owner any interest, in whole or in part, in the Property. Owners shall require the successor owner to agree to all of the provisions of this indemnity covenant, and shall record any subsequent grant, deed, or other real estate instrument in the Office of the El Dorado Recorder-Clerk. If Owners do not comply with this paragraph, County reserves the right to revoke the Variance or to require Owners to indemnify the County for any costs incurred to enforce this indemnity covenant with regard to a successor owner.

Owners shall record this instrument in the Office of the El Dorado County Recorder-Clerk as provided in Civil Code Section 1468.

IN WITNESS WHEREOF, the parties have fully executed this indemnity covenant on the date signed by County below.

-- COUNTY OF EL DORADO --

By: 

Dated: 9-21-21


Board of Supervisors
"County"

Attest:
Kim Dawson
Clerk of the Board of Supervisors


By: 
Deputy Clerk

Dated: 9-21-21

-- Owners --

By: 
Larry T Tomer
"Owner"

Dated: 8-10-21

By: 
Trish F Tomer
"Owner"

Dated: 8-10-21

(All signatures must be acknowledged by a Notary Public)

STATE OF CALIFORNIA
COUNTY OF EL DORADO

On 8/10/21, before me, NANCY S. BROWN, personally appeared LARRY T. TOMER AND TRISH F. TOMER who proved to me on the basis of satisfactory evidence to be the person(s) whose name(s) is/are subscribed to the within instrument and acknowledge to me that he/she/they executed the same in his/her/their authorized capacity(ies), and that by his/her/their signature(s) on the instrument the person(s), or the entity upon behalf of which the person(s) acted, executed the instrument.

I certify under PENALTY OF PERJURY under the laws of the State of California that the foregoing paragraph is true and correct.

WITNESS my hand and official seal.

Nancy S. Brown
Signature of Notary Public

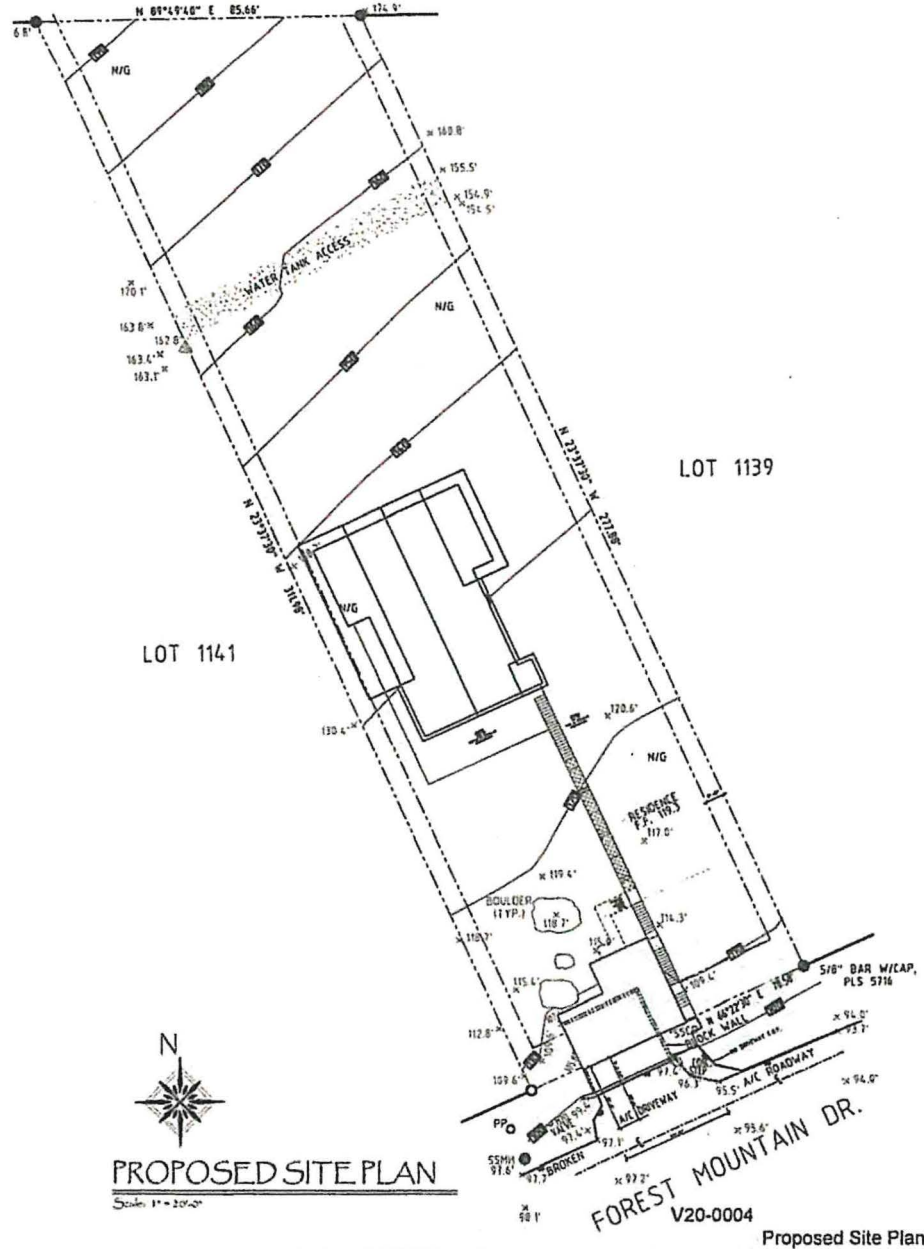


Place Notary Seal Above

Exhibit A to Hold Harmless Agreement
 Tomer V20-0004

APPROVED
 EL DORADO COUNTY
 ZONING ADMINISTRATOR

DATE May 5, 2021
 BY Rob Peters, Jr
 ZONING ADMINISTRATOR
 V20-0004



N
 PROPOSED SITE PLAN
 Scale: 1" = 200'-0"

Südhausen
 GROUP
 ARCHITECTS
 203 HAVERTY CELL
 SUITE 100
 SOUTH LAKE TAHOE, CA 96150
 E. MAIL: info@sudhausen.com

PROPOSED SITE PLAN

LARRY & TRISH TOMER
 963 FOREST MOUNTAIN ROAD
 South Lake Tahoe, CA 96150
 APN: 033-565-07-100

C3

V20-0004 Proposed Site Plan

RECORDING REQUESTED BY AND
WHEN RECORDED MAIL TO:

Department of Transportation
El Dorado County
924 Emerald Bay Road
South Lake Tahoe, CA 96150
APN: 033-565-007

Above section for Recorder's use

NOTICE OF DEED RESTRICTION AND COVENANT TO INDEMNIFY THE COUNTY OF EL DORADO

This Deed Restriction and Covenant to Indemnify the County of El Dorado is made and entered into by and between Larry T Tomer and Trish F Tomer ("Owners") and the County of El Dorado, a political subdivision of the State of California ("County"), with reference to the following facts:

WHEREAS Owners are the legal and record Owners of the real property described as El Dorado County Assessor's Parcel Number (APN) 033-565-007 whose legal description is as follows ("Property"):

Lot 1140 of the Mountain View Estates Subdivision, Unit No 10, recorded at Book C, Page 66 of Subdivisions of the County of El Dorado.

WHEREAS, the Property adjoins a County Maintained Road Forest Mountain Drive, (hereinafter "Road") owned by the County as shown in Exhibit A attached, and by reference made a part hereof; and

WHEREAS, Owners applied to the County to reduce the minimum 20 foot front yard building setback required by Sections 130.24.210 and 130.30.050 of the El Dorado County Code to 0 feet in order to allow for the construction of a three-story garage and storage structure within the setback area delineated or described on the Property as shown on Exhibit A attached, and by reference, made a part hereof; and

WHEREAS, the Zoning Administrator of the County granted Owners the requested setback variance V20-0004, on the condition that Owners execute this Deed Restriction and Covenant to Indemnify the County of El Dorado. Owners acknowledge that the Property is directly benefited by the approval of Variance V20-0004 and by the recording of this indemnity covenant. The parties intend that this indemnity covenant be recorded, be included in each subsequent conveyance of any interest in the Property and shall be binding on all successors and assigns of the Owners with regard to any interest in the Property; and

WHEREAS, all other setbacks and easements applicable to the Property, whether originating in the zoning code or by the subdivision map itself remain in effect; and

NOW, THEREFORE, for valuable consideration inclusive of the benefits conferred on the Property, the receipt of which is hereby acknowledged, Owners shall, to the fullest extent

allowed by law, defend at its own expense, indemnify, and hold the County its officers, employees, agency and representatives harmless from and against any and all claims, actions, losses, injuries, damages and liability for damages, demands, actions, losses, costs, penalties and expenses of every name, kind, and description, including litigation cost and attorneys fees incurred, directly or indirectly arising out of, causally connected with, or resulting from the construction of the improvements within the reduced setback area authorized by V20-0004 except for liability, claims, suits, losses, damages, or expenses arising from the sole negligence or willful acts of County, its officers and employees, or as expressly prescribed by statute. This duty to indemnify and hold County free and harmless includes the duties to defend, inclusive of this set forth in California Civil Code Section 2778. This duty of defense and indemnity shall run with the land and be binding upon any successor owner of any interest in the Property, and shall inure to the benefit of County and successor public agency providing snow removal and road maintenance services on Forest Mountain Drive.

This indemnity covenant is in effect from the date it is fully executed and continues in perpetuity.

Any dispute resolution action arising out of this instrument, including, but not limited to, litigation, mediation, or arbitration, shall be brought in El Dorado County, California, and shall be resolved in accordance with the laws of the State of California. In the event that there is any controversy, complaint, cause of action, or claim arising out of or relating to this indemnity covenant, or to the interpretation, breach or enforcement thereof, and any action or proceeding is commenced to enforce the provisions of this indemnity covenant or in enforcing or defending the security obligations provided herein, the prevailing party shall be entitled to reasonable attorney's fees, including reasonable County Counsel fees, and costs if so incurred, costs and expenses.

Owners agree to include this indemnity covenant in its entirety in any grant, deed, or other real estate instrument that grants a successor owner any interest, in whole or in part, in the Property. Owners shall require the successor owner to agree to all of the provisions of this indemnity covenant, and shall record any subsequent grant, deed, or other real estate instrument in the Office of the El Dorado Recorder-Clerk. If Owners do not comply with this paragraph, County reserves the right to revoke the Variance or to require Owners to indemnify the County for any costs incurred to enforce this indemnity covenant with regard to a successor owner.

Owners shall record this instrument in the Office of the El Dorado County Recorder-Clerk as provided in Civil Code Section 1468.

IN WITNESS WHEREOF, the parties have fully executed this indemnity covenant on the date signed by County below.

-- COUNTY OF EL DORADO --

By: 

Dated: 9-21-21


Board of Supervisors
"County"

Attest:
Kim Dawson
Clerk of the Board of Supervisors


By: 
Deputy Clerk

Dated: 9-21-21

-- Owners --

By: 
Larry T Tomer
"Owner"

Dated: 8-10-21

By: 
Trish F Tomer
"Owner"

Dated: 8-10-21

(All signatures must be acknowledged by a Notary Public)

STATE OF CALIFORNIA
COUNTY OF EL DORADO

On 8/10/21, before me, NANCY S. BROWN, personally appeared LARRY T. TOMER AND TRISH F. TOMER who proved to me on the basis of satisfactory evidence to be the person(s) whose name(s) is/are subscribed to the within instrument and acknowledge to me that he/she/they executed the same in his/her/their authorized capacity(ies), and that by his/her/their signature(s) on the instrument the person(s), or the entity upon behalf of which the person(s) acted, executed the instrument.

I certify under PENALTY OF PERJURY under the laws of the State of California that the foregoing paragraph is true and correct.

WITNESS my hand and official seal.

Nancy S. Brown
Signature of Notary Public



Place Notary Seal Above

