


EXHIBIT 'A'  
Abandonment of existing Public Utility Easement  
Lot 179 in Village H, El Dorado Hills, Unit 5

LOT 179


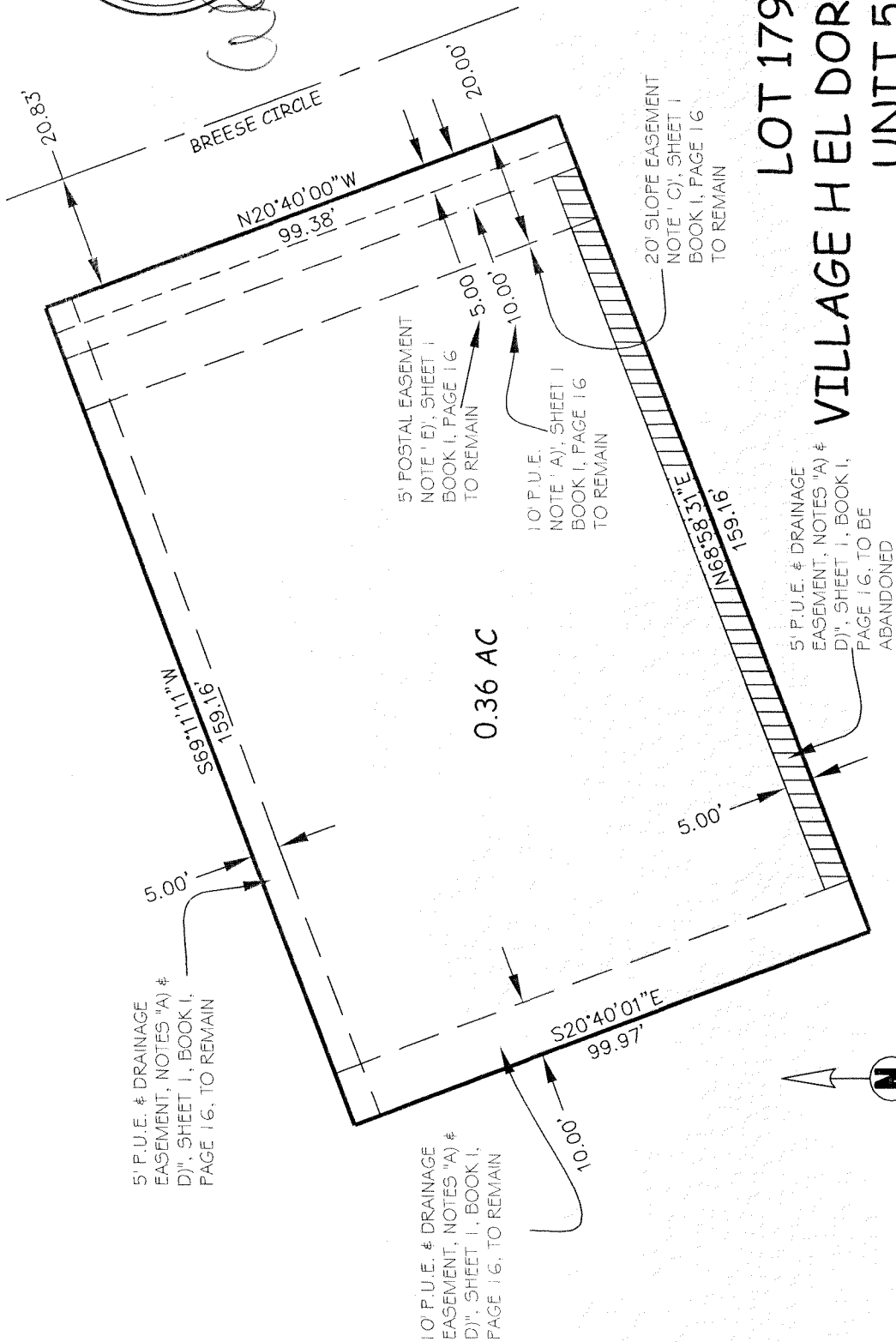
All of that portion of Lot 179, as said lot is shown on the map of "Village H, El Dorado Hills, Unit 5", in Book I of Subdivisions, Page 16d, filed in the Office of the County Recorder of El Dorado County, California, said portion being more particularly described as the Southeasterly 5.00 feet of said Lot 179, excepting therefrom the Northeasterly 10.00 feet and the Southwesterly 10.00 feet.

Said portions contain 0.0183 acres, more or less.

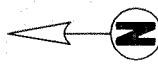
End of Description



**EXHIBIT 'B'**  
**ABANDONMENT OF 5' P.U.E.**  
**AND 2.5' DRAINAGE EASEMENT**



**LOT 179**  
**VILLAGE H EL DORADO HILLS**  
**UNIT 5**  
**BOOK I, PAGE 16D**  
**APN 123-141-11**



SCALE 1"=30'