TENTATIVE MAP

BEING A PORTION OF THE N.W. QUARTER OF SECTION 16 AND THE N.E. QUARTER OF SECTION 17 T.10 N., R. 9 E., M.D.M.

COUNTY OF EL DORADO STATE OF CALIFORNIA

MARCH, 2007 1" =100'

SHEET 1 OF 1

ASSOCIATED LAND CONSULTANTS
CIVIL ENGINEERING • LAND SURVEYING • PLANNING
907 RILEY STREET FOLSOM CA • 95630
(916)985-7242 • FAX (916)985-6430

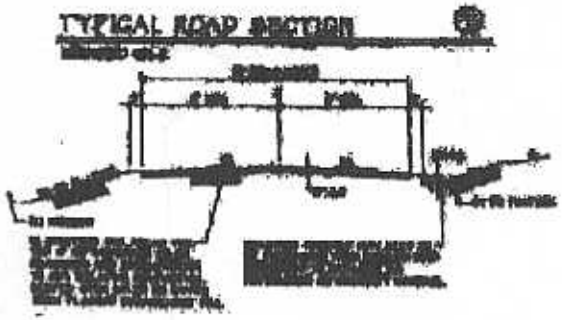

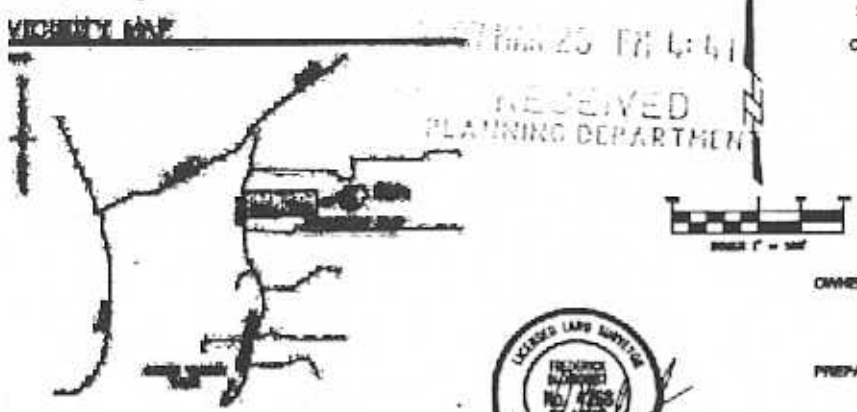

RECEIVED
PLANNING DEPARTMENT

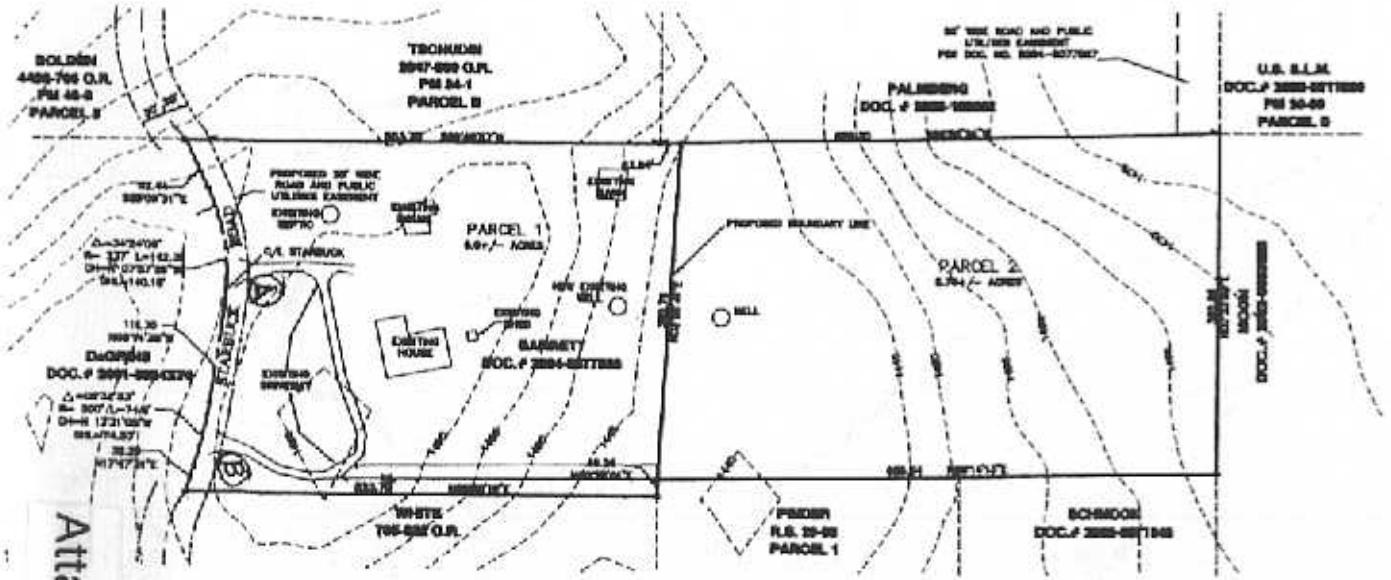

OWNER/APPLICANT:	GREGORY& TAMMY GARRETT 1881 STARBUCK ROAD RESCUE, CA 95672 530-679-3146
PREPARED BY:	ASSOCIATED LAND CONSULTANTS 907 RILEY STREET FOLSOM, CA 95630 916-985-7242
PROPERTY LOCATION:	1881 STARBUCK ROAD RESCUE, CA
SCALE OF MAP:	1"=100'
CONTOUR INTERVAL:	5'
SOURCE OF TOPOGRAPHY:	PREVIOUS SURVEY DONE BY CARLTON ENGINEERING
ASSESSORS PARCEL NO.	102-231-65
EXISTING ZONING:	RE-5
PROPOSED ZONING:	RE-5
EXISTING GENERAL PLAN:	LDR
PROPOSED GENERAL PLAN:	LDR
TOTAL PARCEL AREA:	15.79 ACRES
TOTAL NUMBER OF PARCELS:	2
MINIMUM PARCEL AREA:	5.0 ACRES
WATER SUPPLY:	PRIVATE
SEWAGE DISPOSAL:	PRIVATE SEPTIC
FIRE PROTECTION:	RESUCE F.P.D.
DATE OF PREPARATION:	MARCH 13, 2007

Zoning Administrator: _____

Approval/ Denial Date: _____

Board of Supervisors: _____

Approval/ Denial Date: _____

EXISITING ASSESSORS PARCEL NUMBER: 102-231-65

P 07-0011

Attachment 5