



RESOLUTION NO. 118-2014

OF THE BOARD OF SUPERVISORS OF THE COUNTY OF EL DORADO

WHEREAS, on July 29, 2014 the Board of Supervisors of the County of El Dorado accepted the certification of an initiative petition entitled, AN INITIATIVE MEASURE TO AMEND THE EL DORADO COUNTY GENERAL PLAN REGARDING COMMUNITY REGIONS AND RURAL CENTERS; and

WHEREAS, pursuant to Elections Code section 9118(b), the Board of Supervisors ordered the measure to be placed on the Consolidated General Election to be conducted on November 4, 2014.

NOW, THEREFORE, BE IT RESOLVED the Board of Supervisors determines as follows:

1. The measure attached hereto as Exhibit A shall be submitted to the voters of the County of El Dorado at the Consolidated General Election to be held on November 4, 2014.

2. The ballot question submitted to voters shall be as follows:

Shall the ordinance be adopted amending the County of El Dorado General Plan to (1) convert the communities of Camino, Pollock Pines, and Shingle Springs from Community Regions to Rural Centers, establish Cedar Grove as a Rural Center, and place the Platted Lands overlay on certain areas contiguous to those communities and (2) remove the El Dorado Hills and Cameron Park Community Region designation from those Low Density Residential areas within one mile of Green Valley Road?

3. The Registrar of Voters is hereby authorized and directed to take actions necessary for the conduct of the election, to canvass the results and to certify the results to the Board of Supervisors. Said Elections shall be consolidated with all other elections occurring in the County on that date.

PASSED AND ADOPTED by the Board of Supervisors of the County of El Dorado at a regular meeting of said Board, held the 5th day of August, 2014, by the following vote of said Board:

Attest:

James S. Mitrison

Clerk of the Board of Supervisors


By:


Deputy Clerk

Ayes: Veerkamp, Briggs, Mikulaco, Santiago

Noes: None

Absent: None



Norma Santiago, Chair, Board of Supervisors

NOTICE OF INTENTION TO CIRCULATE PETITION

Notice is hereby given by the persons whose names appear hereon of their intention to circulate the petition within the County of El Dorado for the purpose of amending the El Dorado County General Plan to change the Community Region designations for the communities of Pollock Pines, Camino, Cedar Grove, Shingle Springs and the Green Valley Road corridor area of El Dorado Hills and Cameron Park. The preparation of a ballot title and summary by the County Counsel is hereby requested. A statement of the reasons of the proposed action as contemplated in the petition is as follows:

Measure ___ - Initiative to Protect Rural Communities – Fix Community Region Line Flaws

The 2004 El Dorado County General Plan land use element classifies all areas of the county as “Community Regions,” “Rural Centers,” or “Rural Regions.” The Community Region classification applies generally to the communities located along the Highway 50 corridor, without taking into account the differences in the established land use pattern or character of each community. The Community Region classification encourages future General Plan amendments for development of “high intensity compact urban and suburban type development” where appropriate water, sewer, road and other infrastructure exists or can be developed to support it, regardless of whether it is consistent with existing community character or underlying land use designations for medium or low density residential use. Taken together, the Community Region classification of communities along Highway 50 is a formula for a continuous wall of sprawl endemic to most urban areas in California. It is not consistent with the individualized rural communities that El Dorado County residents treasure.

The communities of Pollock Pines, Camino, Cedar Grove, Shingle Springs and the Green Valley Corridor areas of El Dorado Hills and Cameron Park have established rural commercial, residential, agricultural and recreational character that are not compatible with new “high intensity urban and suburban type development” projects. The residents of these communities have repeatedly requested that the El Dorado County Board of Supervisors amend the General Plan to make appropriate reclassifications of their communities to remove the incentive for incompatible urban development. For over 5 years County staff and the Board have repeatedly ignored or continually deferred and delayed acting on these requests. Therefore, the citizens of El Dorado County living in and around these communities have taken it upon themselves to put forward this initiative to preserve, protect and defend the rural character and quality of life of their communities.

Initiative Measure to be Submitted Directly to the Voters

[Insert County Counsel’s title and summary]

The 2004 El Dorado County General Plan is hereby amended as follows:

(deletions are shown as ~~strikeouts~~, additions are shown as underlined)

Policy 2.1.1.1 The Communities within the County are identified as: ~~Gamino/Pollock Pines~~, El Dorado Hills, Cameron Park, El Dorado, Diamond Springs, ~~Shingle Springs~~, and the City of Placerville and immediate surroundings.

Policy 2.1.2.1 The Rural Centers within the County are identified as: Camino, Cedar Grove, Coloma, Cool, Fairplay, Garden Valley, Greenwood, Georgetown, Grey’s Corner, Grizzly Flat, Kelsey, Kyburz, Latrobe, Little Norway, Lotus, Mosquito, Mount Ralston, Mt. Aukum, Nashville, Oak Hill, Phillips, Pilot Hill, Pleasant Valley, Pollock Pines, Quintette, Rescue, Somerset, Shingle Springs, Strawberry, and Chrome Ridge.

The Rural Center boundaries for Camino, Cedar Grove, Pollock Pines and Shingle Springs shall consist of those areas with land use designations of Multi-Family Residential, High Density Residential, Commercial or Industrial as shown on the 2004 General Plan Land Use Map, LU-1 as of October 1, 2013. Areas contiguous to those communities with Medium Density Residential land use designations shall be classified with the Platted Lands overlay designation PL-MDR consistent with Policy 2.2.2.3. The residential communities of Sly Park Hills and Sierra Springs with High Density Residential land use designations and the areas contiguous to

those communities with Medium Density Residential land use designations shall be classified with the Platted Lands overlay designations of PL-HDR and PL-MDR, respectively, consistent with Policy 2.2.2.3.

The areas of the El Dorado Hills and Cameron Park Community Regions within one mile of Green Valley Road with a Low Density Residential land use designation as shown on the 2004 General Plan Land Use Map, LU-1 as of October 1, 2013, shall be classified with the Platted Lands overlay designation PL-LDR consistent with Policy 2.2.2.3, and removed from the Community Region designated area.

Implementation

The General Plan Land Use Classifications amended by this initiative measure shall not be further amended except by a vote of the citizens of El Dorado County in a duly qualified ballot measure.


The policies adopted in this measure shall take precedence over any other conflicting policies in the 2004 General Plan.

This measure shall take effect upon certification of election results.

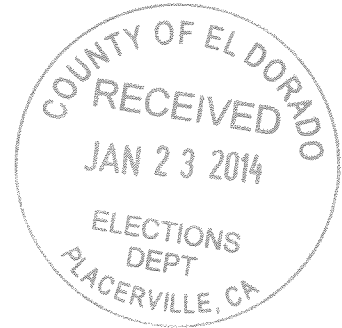
Proponents



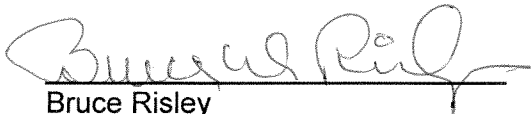
Lori Parlin
3971 Crosswood Drive
Shingle Springs, CA 95682



Sue Taylor
P. O. Box 961
Camino, CA 95709



Rod Pimental
5201 Pony Express Trail
Cedar Grove, CA 95709



Bruce Risley
3154 Castlewood Circle
Pollock Pines, CA 95726
