



ORDINANCE NO. 5093

THE BOARD OF SUPERVISORS OF THE COUNTY OF EL DORADO DOES ORDAIN AS FOLLOWS:
RELATED TO REZONING IN THE GREENWOOD AREA, (RAY AND NAOMI DOWLER):

Section 1. The Official Zoning Map for the Greenwood area is hereby amended to rezone the following described lands:

From: One-acre, Residential (R1A) – 0.11-acre portion

To: Commercial, Limited (CL) – 0.11-acre portion

Greenwood Area:


A 0.11-acre portion of Assessor's Parcel No. 074-173-01, being described as a portion of Section 7, T12N, R10E, M.D.M, consisting of 1.61 acres as shown on Exhibit A hereto.

Section 2. This ordinance shall take effect and shall become effective thirty (30) days following the adoption hereof.

PASSED AND ADOPTED by the Board of Supervisors of the County of El Dorado at a regular meeting of said Board, held on the 25th day of September, 2018, by the following vote of said Board:

Ayes: Hidahl, Frentzen, Veerkamp, Ranalli, Novasel


ATTEST
JAMES S. MITRISIN
Clerk of the Board of Supervisors

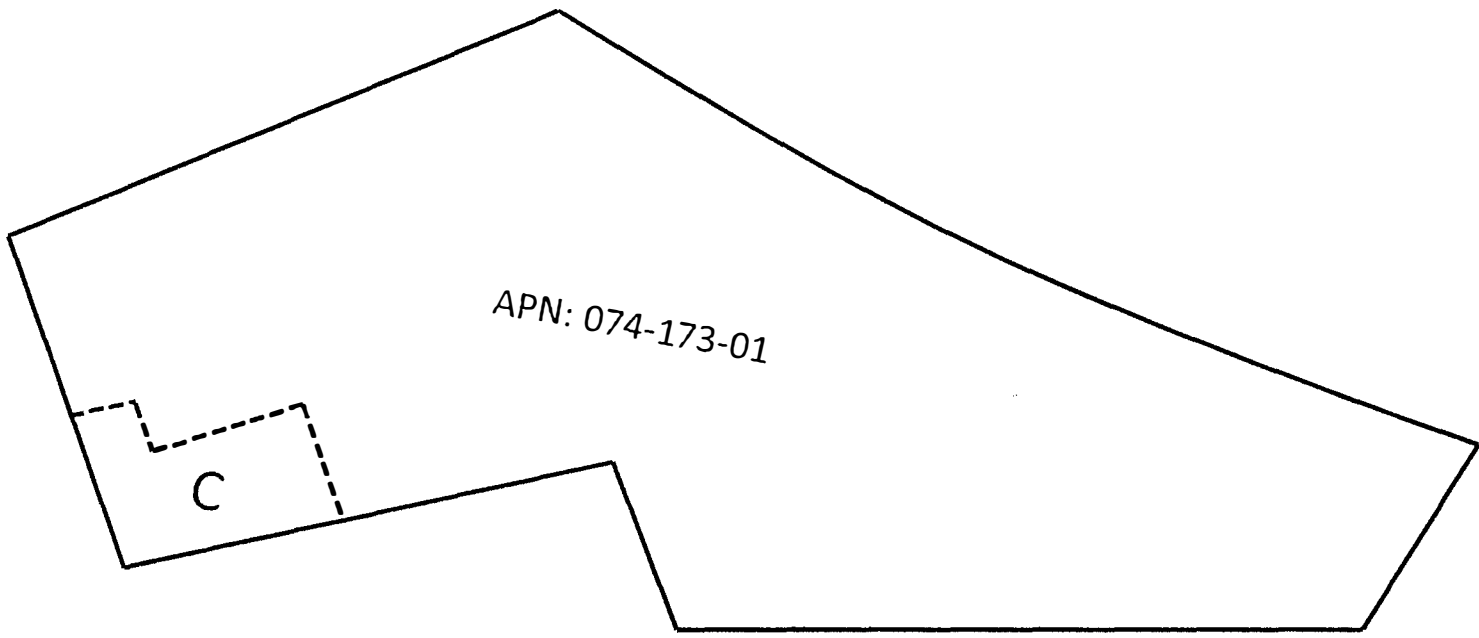
By 
Deputy Clerk

Noes: None
Absent: None


Chairman, Board of Supervisors
Michael Ranalli

APPROVED AS TO FORM
MICHAEL J. CICCOTZI
County Counsel

By 
David A. Livingston,
Assistant County Counsel



APN: 074-173-01

C

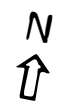


EXHIBIT A