

Participation and Route Information

We're a week away from the Torch Run! You still have time to register and get your shirt in time. [2023 Law Enforcement Torch Run - El Dorado County Probation Department \(onecause.com\)](https://onecause.com) (When you click on the link, you'll see a blue bar on the right side - click Join Team & search for El Dorado County Probation)




[2023 Law Enforcement Torch Run - El Dorado County Probation Department](https://onecause.com)


Hi Everyone! This year marks the 26th Anniversary of the Law Enforcement Torch Run for Special Olympics in Northern California. A small but dedicated group of law enforcement officers, along with the support of Special Olympics staff, brought the Torch Run to life in Northern California in 1997. From its humble beginnings the Law Enforcement Torch Run (LETR) Northern California has grown into an integral part of Special Olympics; each year hundreds of law enforcement personnel participate. To date LETR Northern California has raised over 20 million dollars to support the athletes of Special Olympics. Law enforcement personnel from around Northern California spend countless volunteer hours each year raising funds and awareness for Special Olympics through events such as Tip-A-Cops, Cop on a Rooftop, Police in Pursuit, Bike the Bridges and of course the Torch Run as "Guardians of the Flame". This year, along with the Sheriff's Office, we're bringing the run to El Dorado County with segments in Placerville, Co


p2p.onecause.com

For those who do not want to run, you can donate to the cause or show up in support of the Special Olympics Athletes!

Below are the start times, routes, and distances for each leg of the run through El Dorado County! You don't have to do all three, but you're welcome to! Send the link to whoever you want! **We're currently the top fundraiser for EDC, let's keep that spot!!!**

		Coloma - Route 1	
		Day 2: Tuesday, June 13	
		Route Manager Agency: Email: Cell:	
Agency: Coordinator: Email: Cell:		Start Location: Runners Arrive @ Henningsen Lotus Park River Parking Lot 00601142, Lotus, CA 95651	
Time	Directions	Distance	Ceremony/Handoff Location
0900	Head south toward Lotus Rd and Turn left onto Lotus Rd	0.5 mi	
	Turn right onto CA-49 S	1.1 mi	
	Continue straight onto CA-153	0.1 mi	
	Turn right onto CA-153/Monument Rd	0.5 mi	
0935	Arrive at: James Marshall Gravesite Placerville, CA 95667		James Marshall Gravesite
35 Min		2.2 mi	

		Placerville - Route 2	
		Day 2: Tuesday, June 13	
		Route Manager Agency: Email: Cell:	
Agency: Placerville PD Coordinator: Email: Cell:		Start Location: Runners Arrive @ 330 Fair Lane Placerville (El Dorado County Board of Supervisors)	
Time	Directions	Distance	Ceremony/Handoff Location
1130	Head northeast toward Ray Lawyer Dr	436 ft	
	Turn right toward Ray Lawyer Dr	299 ft	
	Turn right onto Ray Lawyer Dr	0.2 mi	
	Turn left onto Forni Rd	0.9 mi	
	Turn right onto Main St	0.6 mi	
1200	Arrive at: Bell Tower Main St		Bell Tower
30 Min		1.9 mi	

		South Lake Tahoe Route 3	
		Day 2: Tuesday, June 13	
		Route Manager Agency: Email: Cell:	
Agency: Coordinator: Email: Cell:		Start Location: Runners Arrive @ Runner Location: Heavenly Mountain Resort – Employee Parking area / 3860 Saddle Rd, South Lake Tahoe, CA 96150	
Time	Directions	Distance	Ceremony/Handoff Location
1500	Runners head northwest on Wildwood Ave toward Saddle Rd	253 ft	
	Turn left at the 1st cross street onto Saddle Rd	0.3 mi	
	Turn right at the 1st cross street onto Ski Run Blvd	1.1 mi	
	Use the left 2 lanes to turn left onto Lake Tahoe Blvd	1.1 mi	
1535	Turn right onto Lakeview Ave and arrive at Lakeview Commons		
	Arrive at:		Lakeview Commons 1004 Lakeview Ave, South Lake Tahoe
35 Min		2.6 mi	