

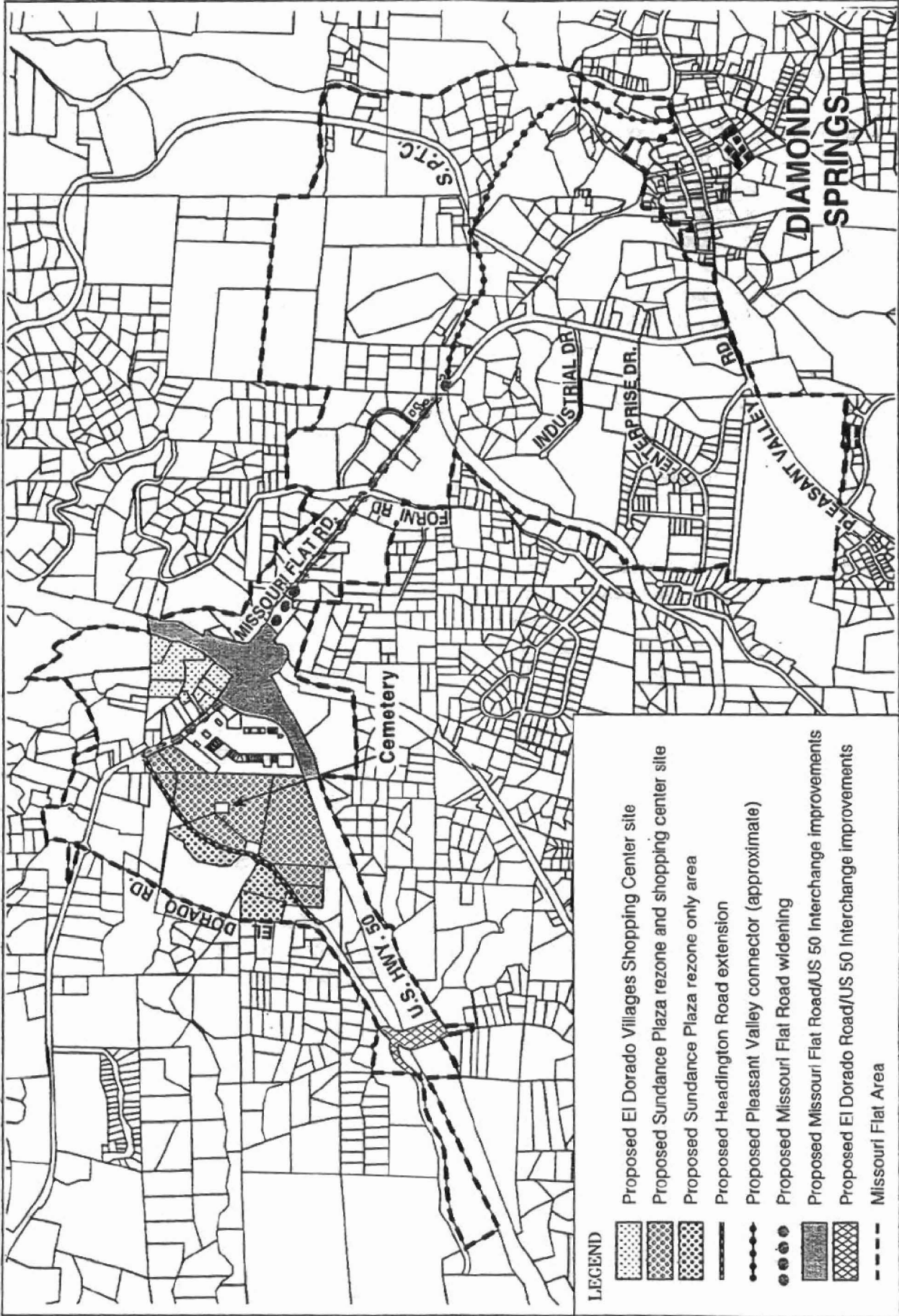
2008 SEP 11 PM 4:37












OFFICE OF COUNTY COUNSEL
INTER-DEPARTMENT MEMORANDUM

TO: Board of Supervisors
FROM: Louis B. Green, County Counsel *LBG*
DATE: September 11, 2008
RE: Missouri Flat Area Map – Agenda Item No. 36

At the Board meeting of August 26, 2008, during the conversation regarding the MC&FP, Supervisor Briggs asked staff to provide a map of the MC&FP area. That map is attached.



LEGEND

-  Proposed El Dorado Villages Shopping Center site
-  Proposed Sundance Plaza rezone and shopping center site
-  Proposed Sundance Plaza rezone only area
-  Proposed Headington Road extension
-  Proposed Pleasant Valley connector (approximate)
-  Proposed Missouri Flat Road widening
-  Proposed Missouri Flat Road/US 50 Interchange improvements
-  Proposed El Dorado Road/US 50 Interchange improvements
-  Missouri Flat Area

Source: El Dorado County 1997.

Proposed Missouri Flat Area Master Circulation and Funding Plan Area and Vicinity

