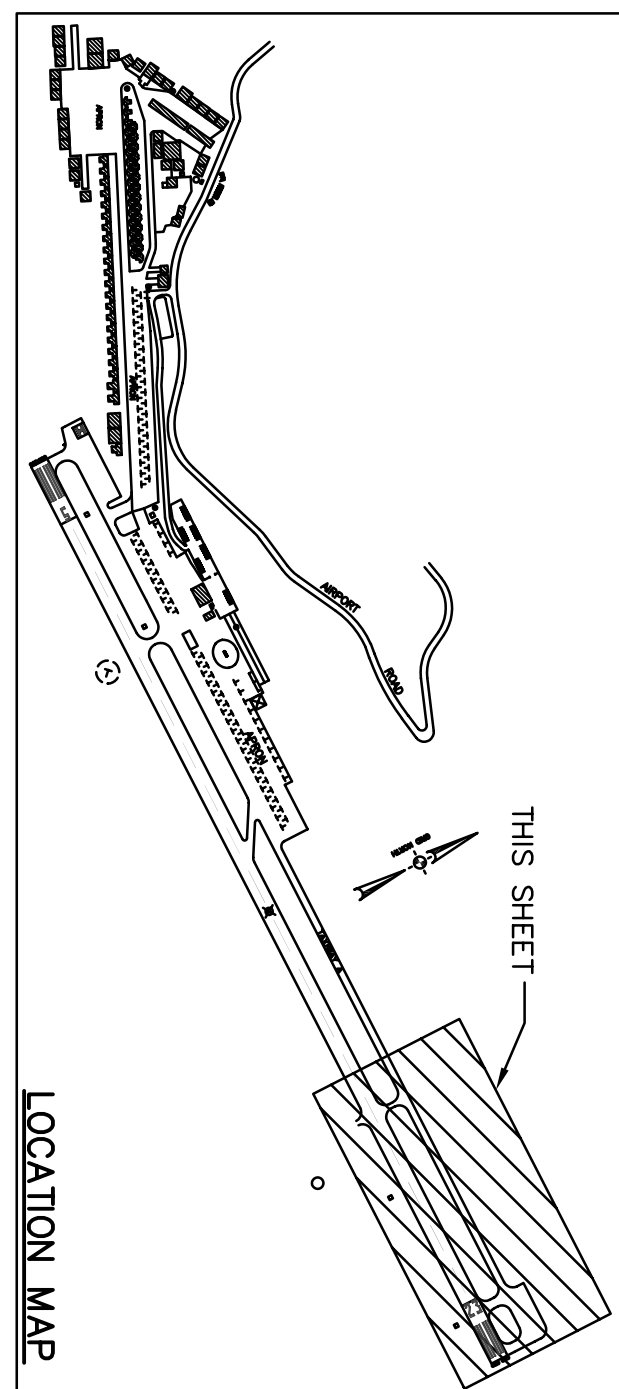
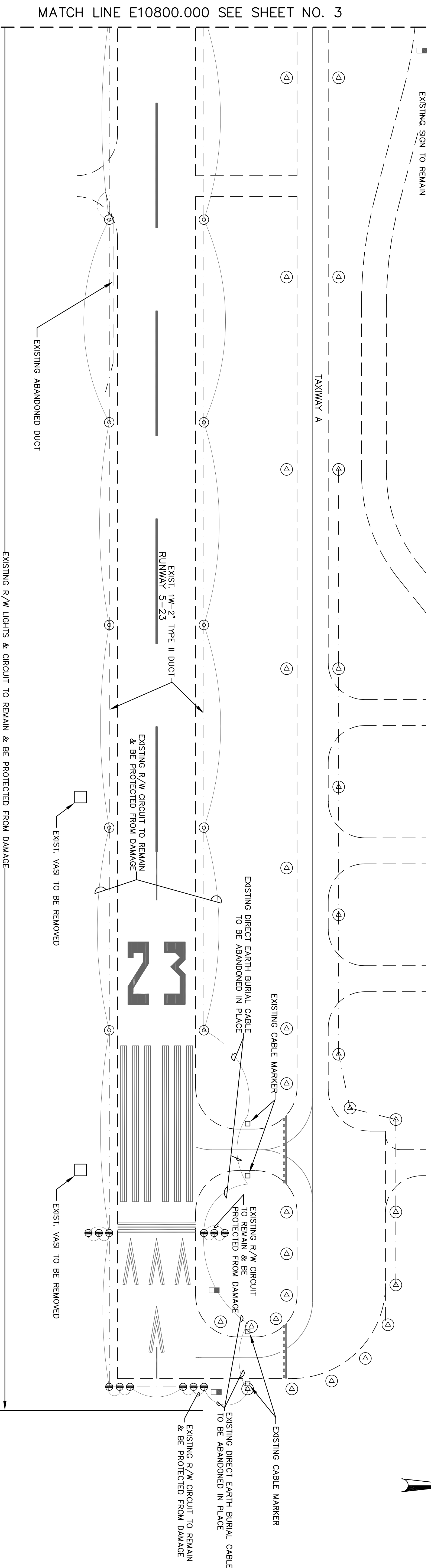
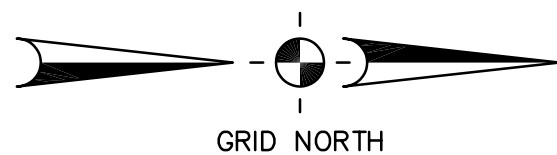


LEGEND

- ▲ AIRPORT GRID COORDINATE
- ▣ EXISTING EDGE OF PAVEMENT
- EXISTING DUCT
- ⊖ EXISTING CABLE TO BE ABANDONED IN PLACE
- ⊕ EXISTING CABLE TO REMAIN
- ⊗ EXISTING T/W LIGHT TO REMAIN
- ⊙ EXISTING R/W LIGHT TO REMAIN
- ⊘ EXISTING LIGHT TO BE REMOVED
- ⊙ EXISTING THRESHOLD LIGHT TO REMAIN
- ⊙ EXISTING HANDHOLE
- ⊙ EXISTING CABLE MARKER
- ▣ EXISTING SIGN TO REMAIN



VERIFY SCALES.
 BAR IS ONE INCH ON
 ORIGINAL DRAWING.
 0.01 ON ONE INCH ON
 THIS SHEET. ADJUST
 SCALES ACCORDINGLY.



23

PLACERVILLE AIRPORT
 PLACERVILLE, CALIFORNIA
R/W LIGHTING REHABILITATION (PHASE II)
 ELECTRICAL DEMOLITION PLAN
 E10800.000 TO E12110.000

NO.	REVISIONS	BY	APR	DATE

ENGINEER OF RECORD

Reinard W. Brandley
 CONSULTING AIRPORT ENGINEER

6125 King Road, Suite 201 • Loomis, California 95650-8004 • (916) 652-4725

DESIGN BY: RWB
 DRAWN BY: MSB
 CHKD BY: RWB
 DATE: JUNE 29, 2006
 CONTRACT NO.:
 PROJECT NO.:
 DWG FILE:
 DRAWING SCALE: 1"=50'

SHEET NUMBER
 4 OF 11 SHEETS