

INDEX OF SHEETS

SHEET	PLAN SHEET	TITLE
1		TITLE SHEET
2	CD-1	SURVEY AND CONTROL DIAGRAM
3	X-1	TYPICAL SECTIONS
4	L-1	LAYOUT
5	L-2	LAYOUT, PROFILE AND SUPERELEVATION
6	L-3	LAYOUT
7	C-1	CONSTRUCTION DETAILS
8	D-1	CULVERT AND HEADWALL LAYOUT
9-10	D-2 TO D-3	DRAINAGE DETAILS
11	D-4	CULVERT AND DRAINAGE DITCH
12	DM-1	BRIDGE DEMOLITION PLAN
13	DE-1	DETOUR PLAN
14-15	SPD-1 TO SPD-2	STRIPING, SIGNING AND PAVEMENT DELINEATION

ABBREVIATIONS

AP	ANGLE POINT
R/W	RIGHT OF WAY
PP	POWER POLE
TCE	TEMPORARY CONSTRUCTION EASEMENT
ESA	ENVIRONMENTALLY SENSITIVE AREA FENCING
MGS	MIDWEST GUARDRAIL SYSTEM

CONTRACTOR'S LICENSE CLASSIFICATION: Bidders shall be properly licensed to perform the Work pursuant to the State Contractor's License Act (Business and Professions Code section 7000 et seq.) and shall possess a CLASS A LICENSE or equivalent combination of Classes required by the categories and type of Work included in the Contract Documents and Plans. If the Contractor possesses a Class A license instead of the equivalent combination of Classes required by the categories and type of work included in the Contract Documents and Plans, then the Contractor or a subcontractor must also possess a CLASS C27 "Landscaping Contractor" license. Failure of the successful Bidder to obtain proper and adequate licensing at the time bids are submitted shall constitute a failure to execute the Contract, and forfeiture as provided under that section.

REVISIONS

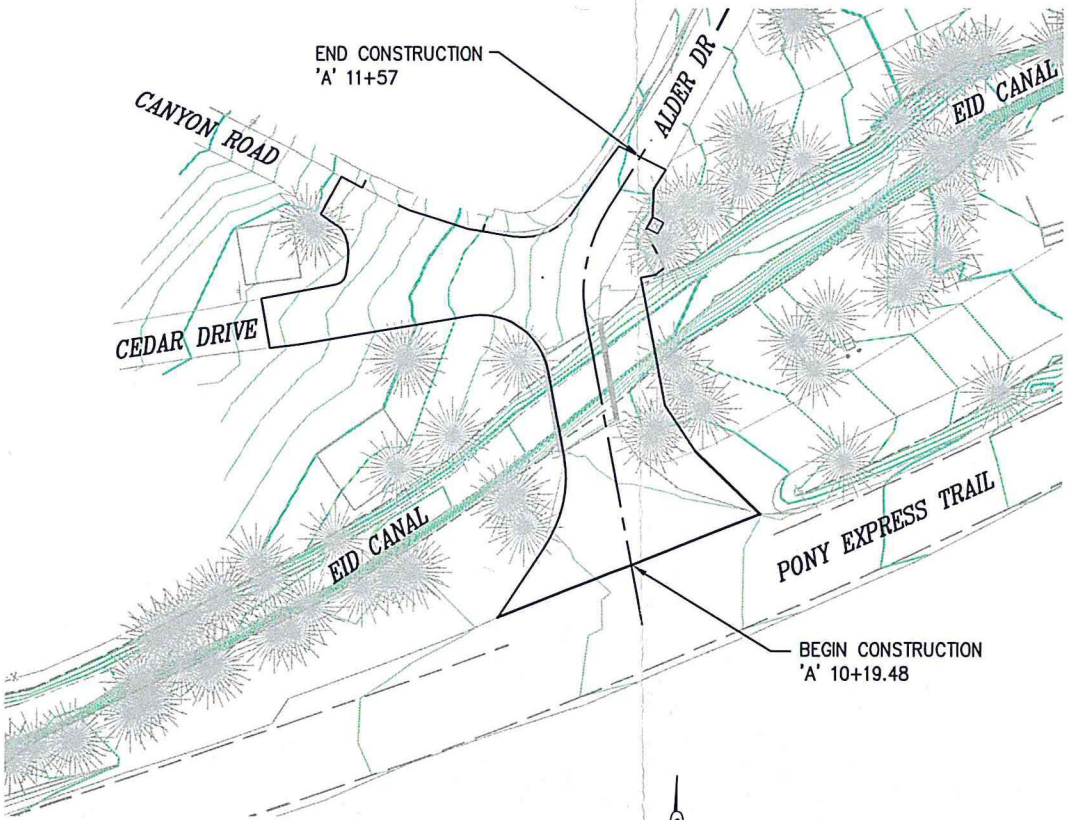
MARK	DATE	BY

COUNTY OF EL DORADO, CA
COMMUNITY DEVELOPMENT AGENCY
TRANSPORTATION DIVISION

PROJECT PLANS FOR THE CONSTRUCTION OF
ALDER DRIVE AT EID CANAL
BRIDGE REPLACEMENT

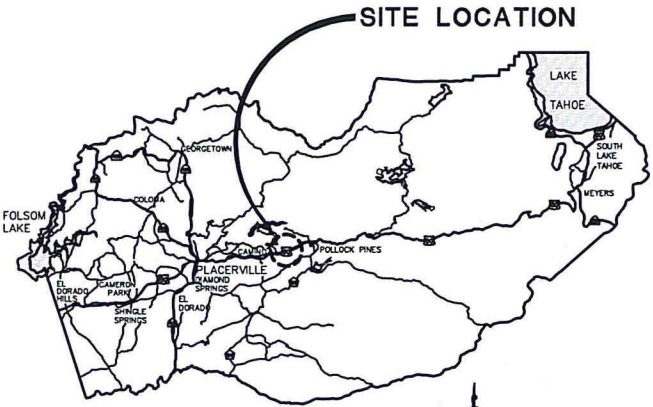
IN THE COUNTY OF EL DORADO, DISTRICT 3
IN THE TOWN OF CAMINO, APPROXIMATELY 0.84 MILES WEST OF THE
PONY EXPRESS TRAIL/RIDGEWAY DRIVE INTERSECTION

To be supplemented with Standard Plans and Specifications dated 2010, including
the revised Standard Specifications, of the California Department of
Transportation, unless otherwise noted.

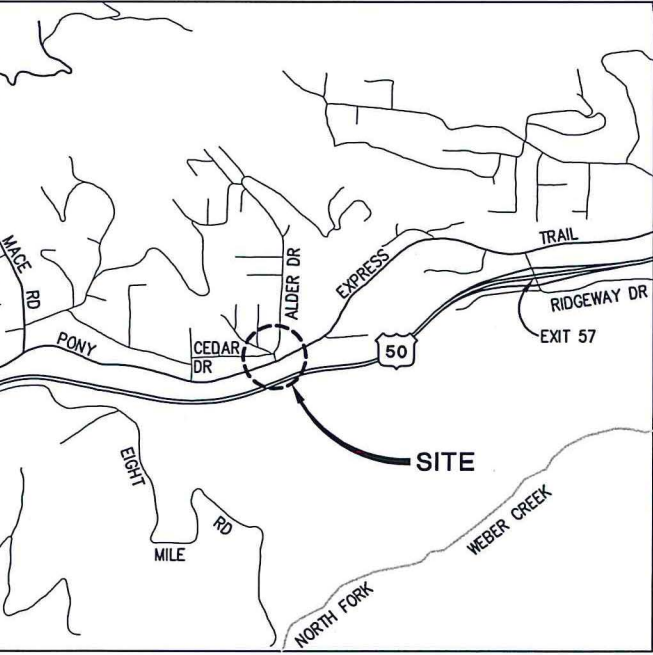


SITE PLAN

SCALE: 1"=30'



VICINITY MAP
COUNTY OF EL DORADO



LOCATION MAP
NOT TO SCALE

FEDERAL AID PROJECT
BRLO 5925 (142)



Submitted By: *Frank W. Whitmore III*
CIVIL ENGINEER
STATE OF CALIFORNIA NO. 5/23/16
DATE

BOARD OF SUPERVISORS

RON MIKULACO	SHIVA FRENTZEN	BRIAN VEERKAMP	MICHAEL RANALLI	SUE NOVASEL
--------------	----------------	----------------	-----------------	-------------

COUNTY OF EL DORADO, CA
COMMUNITY DEVELOPMENT AGENCY
TRANSPORTATION DIVISION
(530) 621-5900
2850 FAIRLANE CT
PLACERVILLE, CA 95667

ADOPTED AND APPROVED BY	DATE
<i>[Signature]</i>	6/14/16
APPROVED BY	DATE
<i>[Signature]</i>	5/27/16
APPROVED BY	DATE
<i>[Signature]</i>	05/25/16

PW NO. 15-31110	PROJECT NO. 77123
ALDER DRIVE AT EID CANAL BRIDGE REPLACEMENT	
TITLE SHEET	
SHEET 1	OF 15