

FREEWAY AGREEMENT

THIS AGREEMENT, made and entered into, in duplicate, this
2nd day of March, 1964, by and between
 the STATE OF CALIFORNIA, acting by and through the Department of
 Public Works, Division of Highways, hereinafter for convenience
 referred to as "the State," and the COUNTY OF EL DORADO, hereinafter
 for convenience referred to as "the County,"

W I T N E S S E T H:

WHEREAS, the California Highway Commission has adopted a
 resolution on January 25, 1961, declaring that certain portion of
 State Highway Route 11 in the Counties of Sacramento and El Dorado
 between Railroad Crossing, near White Rock, and 2-1/4 miles east of
 Clarksville to be a freeway; and

WHEREAS, the State and the County have heretofore executed a
 Freeway Agreement dated April 23, 1962, and a Supplemental Freeway
 Agreement dated August 26, 1963, with respect to the portion of said
 route between the Sacramento County Line and 2.25 miles east of
 Clarksville; and

WHEREAS, the plan for said freeway has since been revised in
 certain particulars, with respect to said portion, and a new plan
 map has been prepared, showing the revised plan of the State as it
 affects county roads, including provisions for closing county roads,
 for carrying county roads over or under or to a connection with such
 freeway for relocation of county roads, and for construction of frontage
 roads and other local roads:

NOW THEREFORE, IT IS AGREED:

1. This Agreement supersedes the Freeway Agreement dated
 April 23, 1961, and the Supplemental Freeway Agreement dated August 26,
 1963, in their entirety. In lieu thereof, the County agrees and

consents to the closing of county roads, relocation of county roads, construction of frontage roads and other local roads, and other construction affecting county roads, all as shown on the plan map attached hereto marked Second Revised Exhibit "A", between the Sacramento County Line and 2.25 miles east of Clarksville and made a part hereof by this reference.

2. The State in the construction of said freeway will, at the State's expense, make such changes affecting county roads in accordance with the said plan map attached hereto or as the same may hereafter be modified by mutual agreement between the parties hereto.

3. The State agrees to acquire all necessary right of way as may be required for construction, reconstruction or alteration of County roads and frontage roads, and the County hereby authorizes the State to acquire in its behalf all such necessary right of way.

4. The County will accept control and maintenance over each of the relocated or reconstructed county roads, and the frontage roads and other State constructed local roads on notice to the County Road Commissioner from the State that the work thereon has been completed, except as to any portion thereof which is adopted by the State as a part of the freeway proper. The County will also accept title to the portions of such roads lying outside the freeway limits, upon relinquishment by the State.

5. The grade separations shown on plan map Second Revised Exhibit "A" will either be underpasses or overpasses as detailed engineering studies may determine will best fit the locality. It is understood between the parties that the right of way may be acquired in sections or units and that, both as to the acquisition of right of way and the construction of the freeway projects, the obligations of State hereunder shall be carried out at such time and for such

unit or units of the project as funds are budgeted and made lawfully available for such expenditures.

6. This agreement may be modified at any time by the mutual consent of the parties hereto, as may become necessary for the best accomplishment through State and County cooperation of the whole freeway project for the benefit of the people of the State and of the County.

IN WITNESS WHEREOF, the parties hereunto have set their hands and seals the day above first written.

APPROVED:

[Signature]
State Highway Engineer

APPROVED AS TO FORM:

[Signature]
Attorney (State)

STATE OF CALIFORNIA
DEPARTMENT OF PUBLIC WORKS

JOHN ERRECA
Director of Public Works

By *[Signature]*
T. Fred Bagshaw
Assistant Director
MAR 23 1964

THE COUNTY OF EL DORADO
A body politic

By *[Signature]*
Chairman, Board of Supervisors

ATTEST: RUTH LANG, County Clerk

By *[Signature]*
Deputy

RESOLUTION NO. 30-64

RESOLUTION OF THE BOARD OF SUPERVISORS OF THE COUNTY OF EL DORADO
APPROVING AGREEMENT REGARDING A FREEWAY ON ROAD III-ED-11-A

BETWEEN the Sacramento County Line
AND 2.25 miles east of Clarksville

WHEREAS, an Agreement has been presented covering the
construction and maintenance of a freeway on road III-ED-11-A
between the Sacramento County Line and 2.25 miles east of
Clarksville

WHEREAS, the Board of Supervisors has heard read said
Agreement in full and is familiar with the contents thereof;

THEREFORE, be it resolved by the Board of Supervisors
of the County of El Dorado that said Agreement is hereby approved
and Supervisor John M. Caswell is directed to
sign the same in behalf of the County of El Dorado.

Passed and adopted by the Board of Supervisors of the
County of El Dorado on the 2nd day of March, 1964.

JOHN M. CASWELL
Chairman, Board of Supervisors
County of El Dorado, California

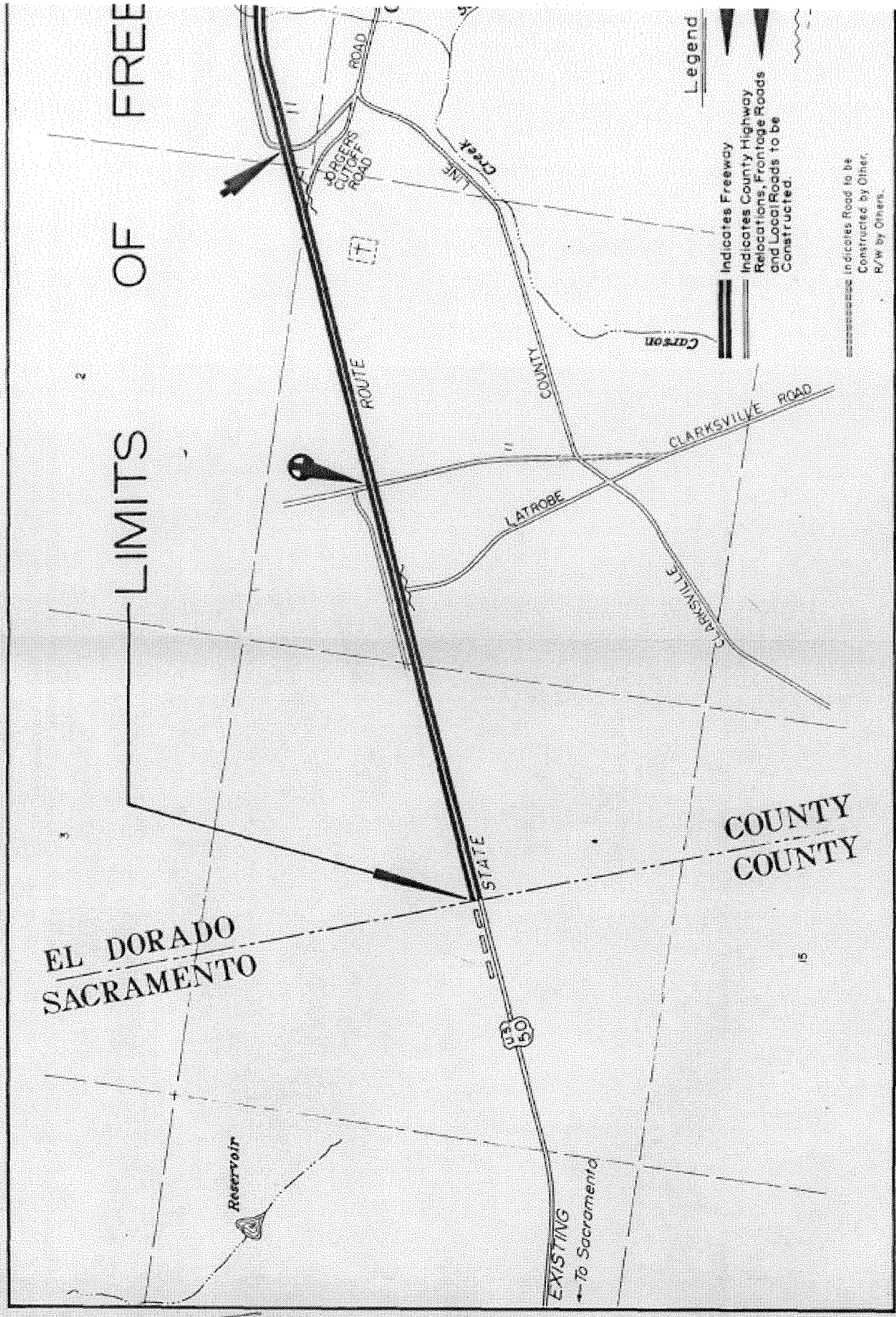
Attest:

RUTH LANG
County Clerk and ExOfficio Clerk of the Board of Supervisors

I hereby certify that the foregoing resolution was duly
and regularly passed by the Board of Supervisors of the County of
El Dorado at a regular meeting thereof held
MAR 2, 1964.

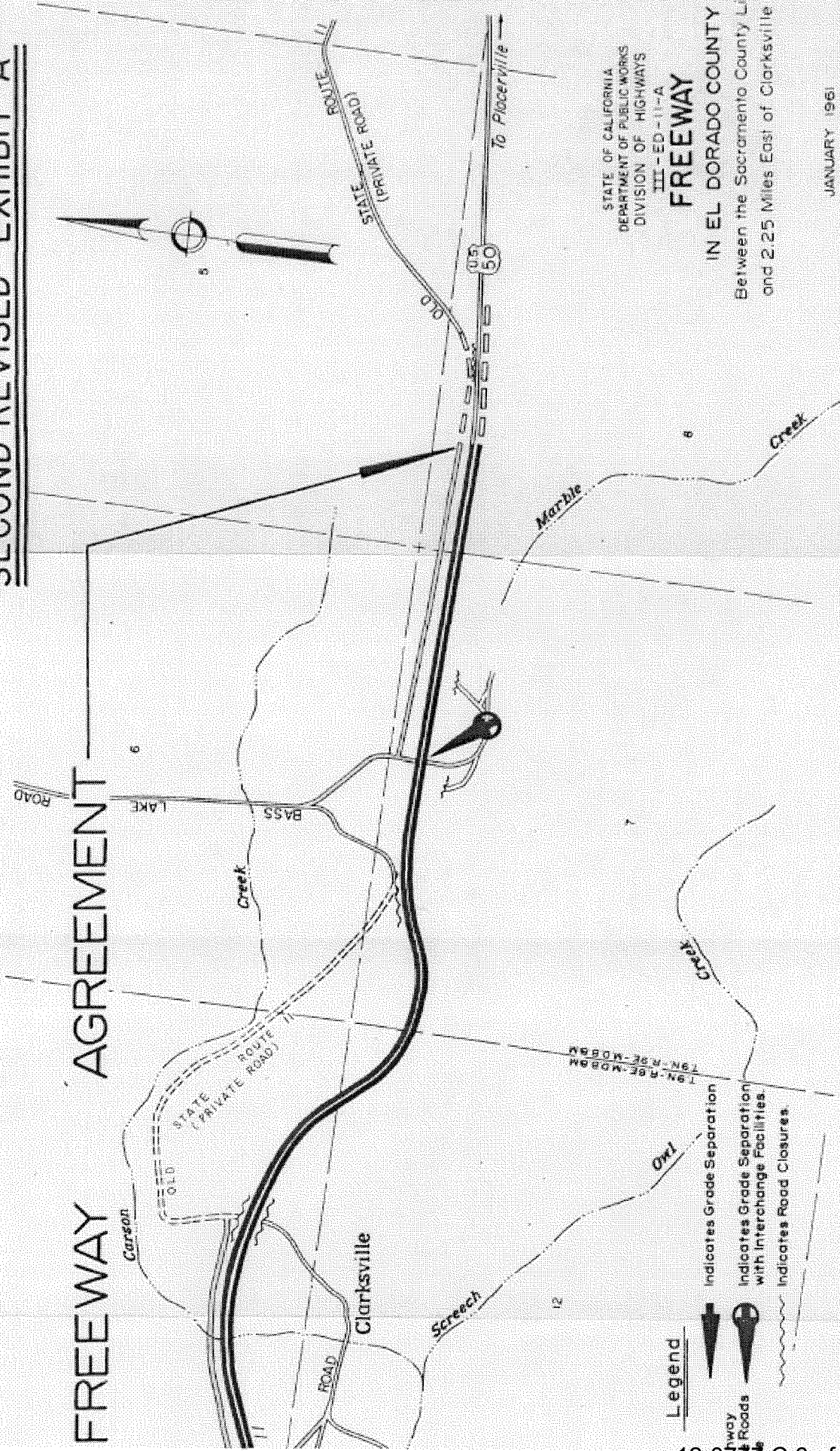
RUTH LANG
County Clerk and ExOfficio Clerk
for the Board of Supervisors

Barbara L. Cook
By: BARBARA L. COOK, Deputy



SECOND REVISED EXHIBIT "A"

FREEWAY AGREEMENT

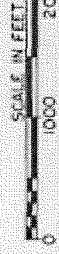





STATE OF CALIFORNIA
DEPARTMENT OF PUBLIC WORKS
DIVISION OF HIGHWAYS

**III - ED - 11 - A
FREEWAY**

IN EL DORADO COUNTY
Between the Sacramento County Line
and 2.25 Miles East of Clarksville

JANUARY 1961



- Legend**
-  Indicates Grade Separation
 -  Indicates Grade Separation with Interchange Facilities.
 -  Indicates Road Closures.

EXECUTED 8-2-64

SUPPLEMENTAL FREEWAY AGREEMENT

This agreement made and entered into, in duplicate, this 1st day of June, 1964, by and between the State of California, acting by and through the Department of Public Works, Division of Highways, hereinafter for convenience referred to as "State", and the County of El Dorado, hereinafter for convenience referred to as "County", witnesseth:

WHEREAS, the State and County have heretofore entered into a Freeway Agreement dated March 2, 1964, relating to that certain portion of State Highway Route 11 in the County of El Dorado, between the Sacramento County Line and 2.25 miles east of Clarksville; and

WHEREAS, the plan of construction as shown on Second Revised Exhibit "A" attached to said agreement has been altered in certain respects since the date of execution of said agreement; and

WHEREAS, a new plan map has been prepared showing the altered plan of construction;

NOW, THEREFORE, IT IS AGREED:

1. That the plan map attached hereto, marked Third Revised Exhibit "A", shall be substituted for Second Revised Exhibit "A" attached to the Freeway Agreement dated March 2, 1964, and become a part of said agreement for all purposes;

2. That except for the substitution of the revised plan map, said Freeway Agreement dated March 2, 1964, shall remain in full force and effect, unmodified by any provision of this Agreement.

IN WITNESS WHEREOF the parties hereto have set their hands and seals the day above first written.

APPROVED:

State Highway Engineer

APPROVED AS TO FORM

Attorney (State)

STATE OF CALIFORNIA DEPARTMENT OF PUBLIC WORKS

JOHN ERRECA Director of Public Works

By RAY VARLEY Assistant Director JUN 19 1964 THE COUNTY OF EL DORADO a body Politic

By Chairman, Board of Supervisors ATTEST: RUTH LANG, County Clerk

By Deputy

RESOLUTION NO. 130-64

RESOLUTION OF THE BOARD OF SUPERVISORS OF THE COUNTY OF EL DORADO
APPROVING AGREEMENT REGARDING A FREEWAY ON ROAD III-ED-11-A

BETWEEN the Sacramento County Line
AND 2.25 miles east of Clarksville

WHEREAS, an Agreement has been presented covering the
construction and maintenance of a freeway on road III-ED-11-A
between the Sacramento County Line and 2.25 miles east of Clarksville

WHEREAS, the Board of Supervisors has heard read said
Agreement in full and is familiar with the contents thereof;

THEREFORE, be it resolved by the Board of Supervisors of
the County of El Dorado that said Agreement is hereby approved and
Supervisor John M. Caswell is directed to
sign the same in behalf of the County of El Dorado.

Passed and adopted by the Board of Supervisors of the
County of El Dorado on the 1st day of June, 1964.

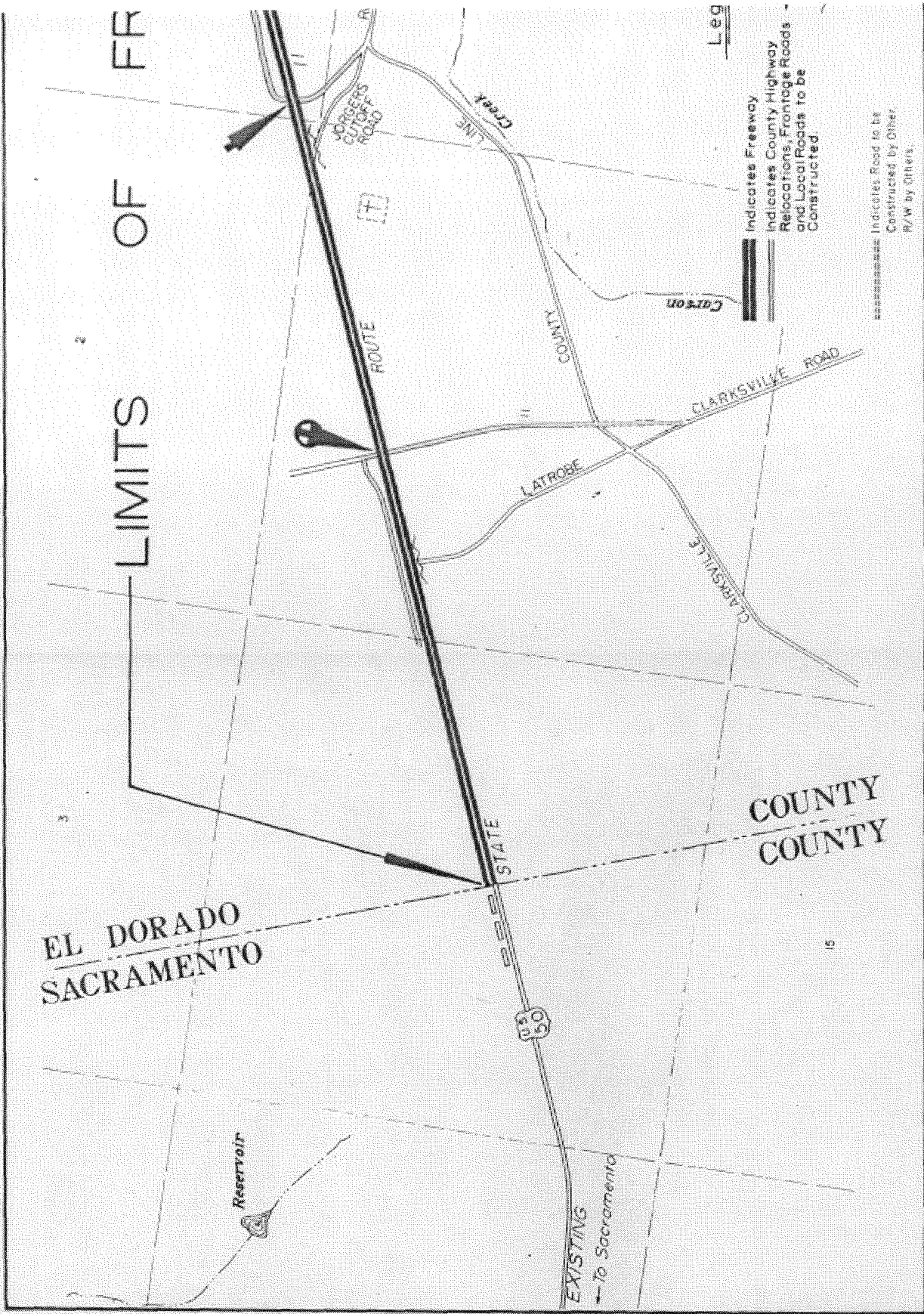
JOHN M. CASWELL
Chairman, Board of Supervisors
County of El Dorado, California

Attest:

RUTH LANG
County Clerk and ExOfficio Clerk of the Board of Supervisors

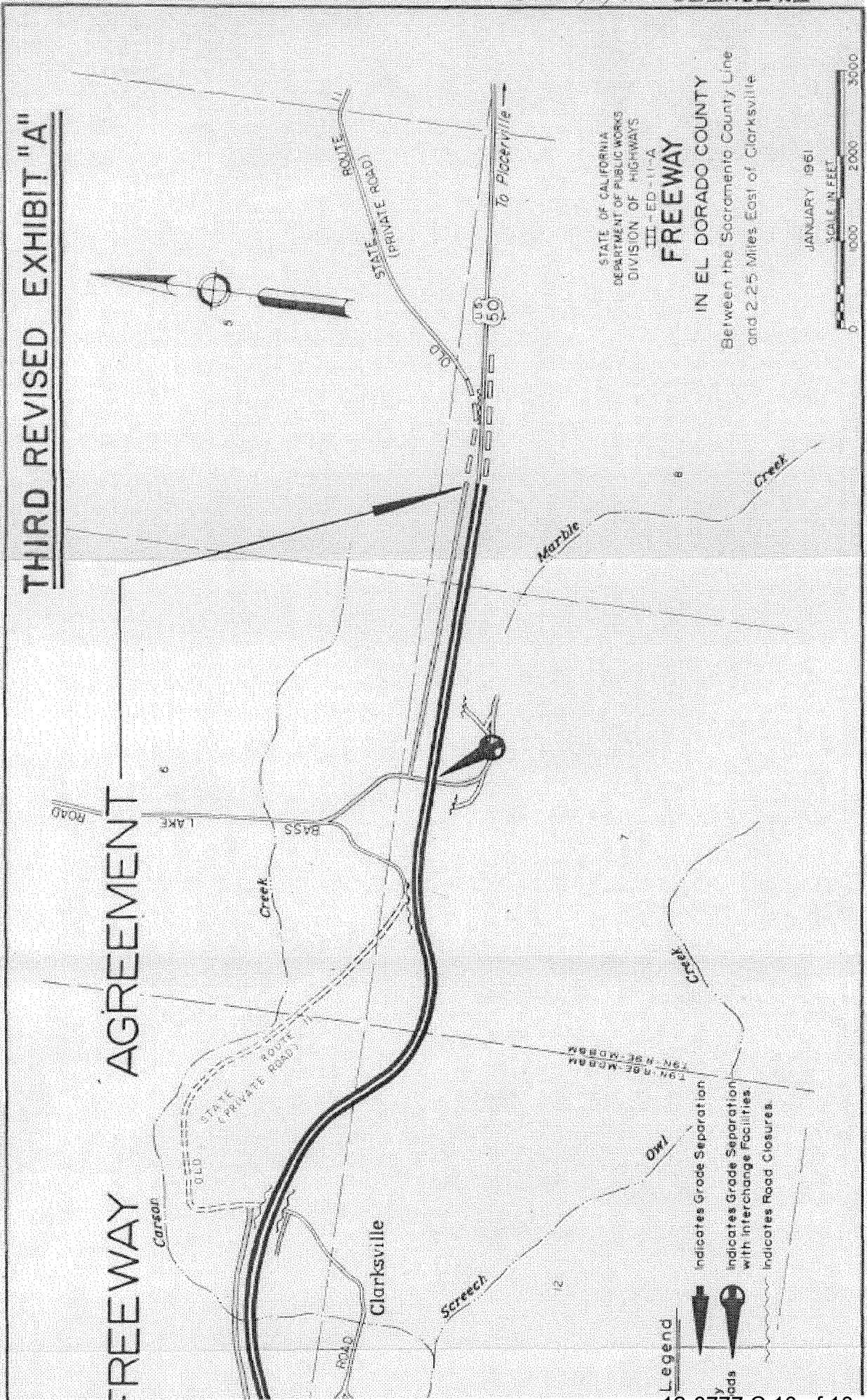
I hereby certify that the foregoing resolution was duly
and regularly passed by the Board of Supervisors of the County of
El Dorado at a regular meeting thereof held
June 1, 1964

RUTH LANG
County Clerk and ExOfficio Clerk
for the Board of Supervisors
By [Signature]
Deputy



THIRD REVISED EXHIBIT "A"

FREEWAY AGREEMENT

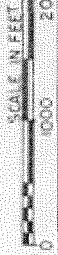


STATE OF CALIFORNIA
DEPARTMENT OF PUBLIC WORKS
DIVISION OF HIGHWAYS




FREEWAY

IN EL DORADO COUNTY
Between the Sacramento County Line
and 2.25 Miles East of Clarksville

JANUARY 1961



Legend

-  Indicates Grade Separation
-  Indicates Grade Separation with Interchange Facilities
-  Indicates Road Closures