

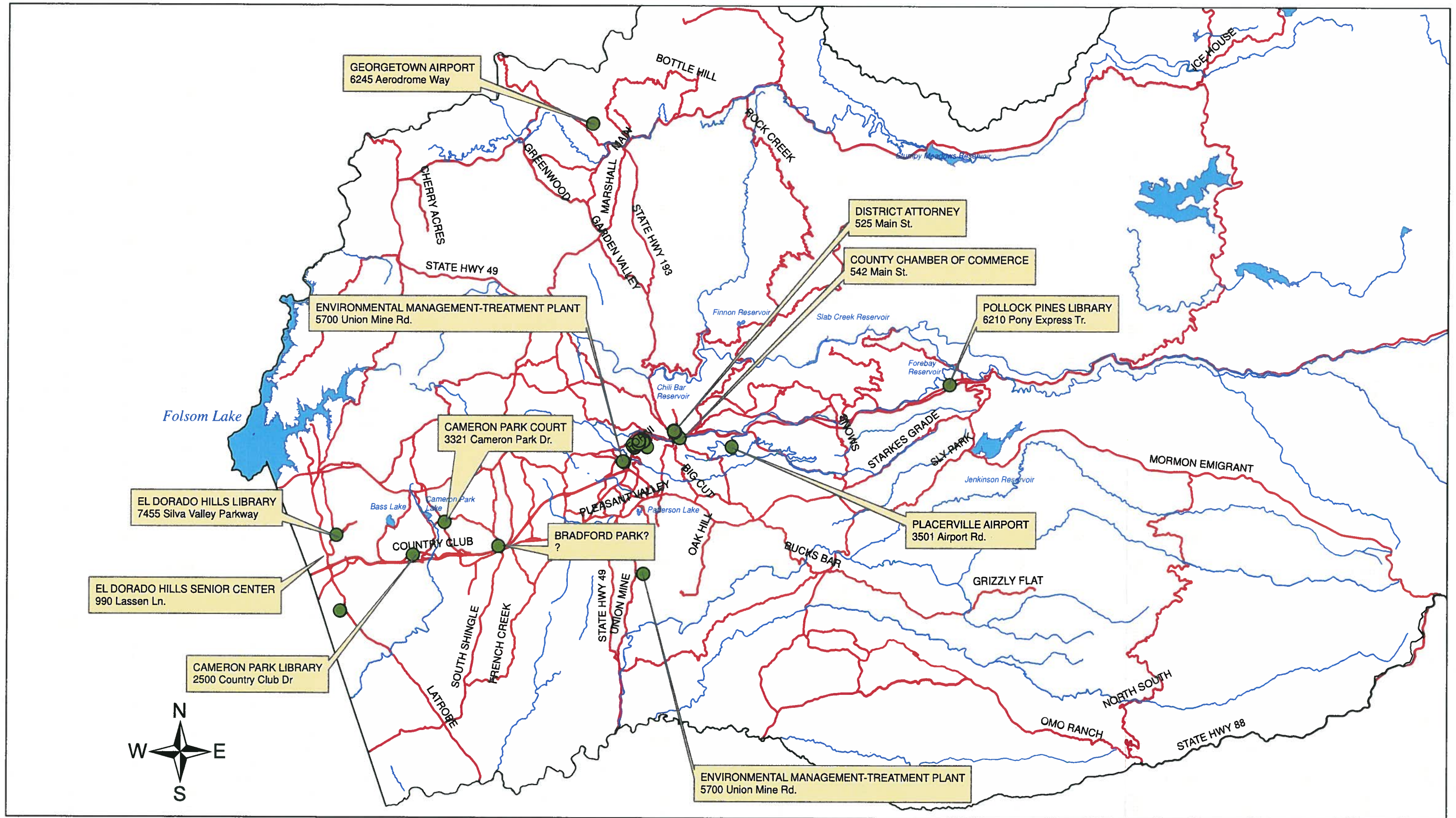
**El Dorado County
Department of Transportation
Facilities Engineering Division**

Information Packet

June 17, 2009

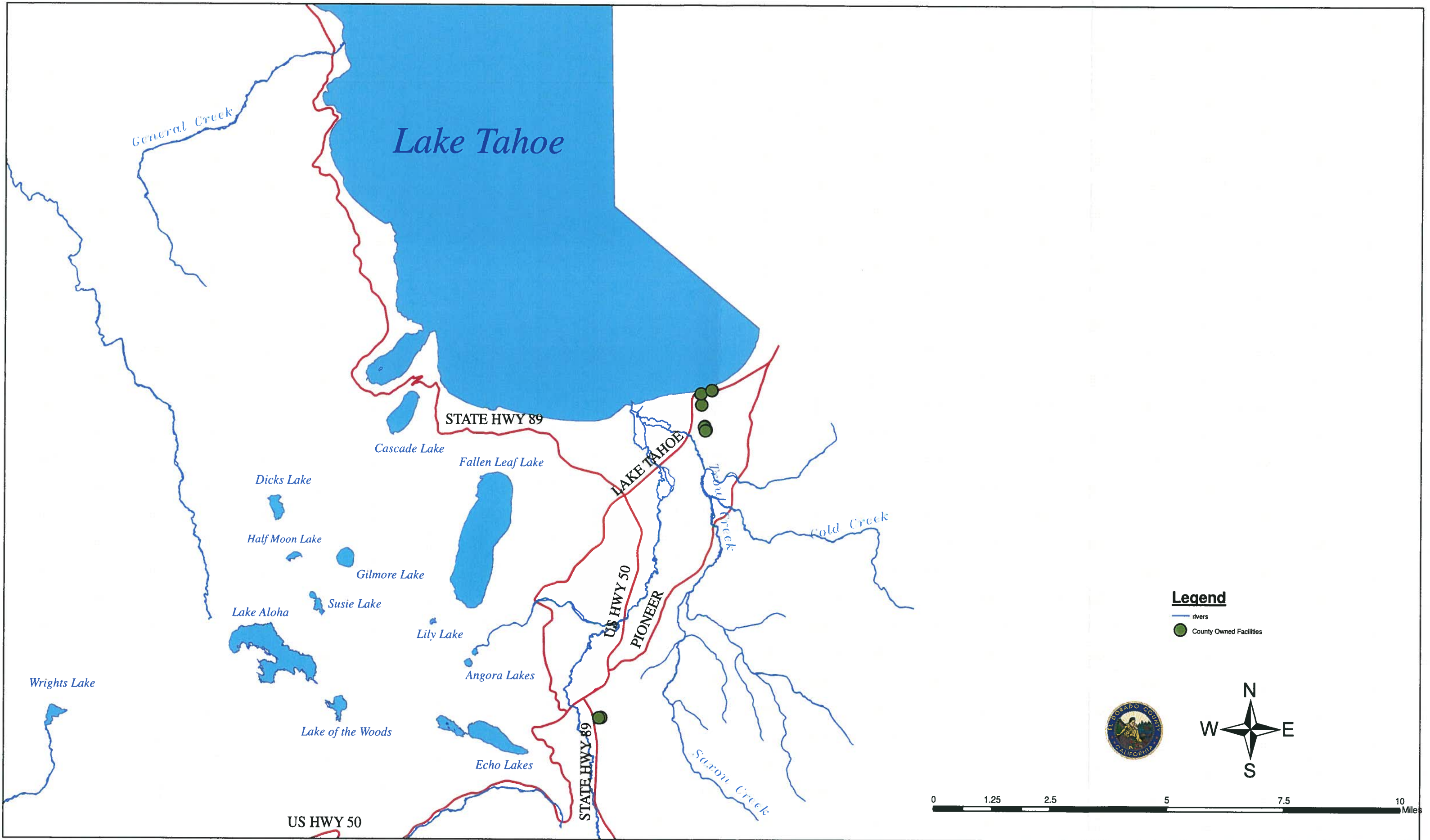


County Owned Facilities on West Slope

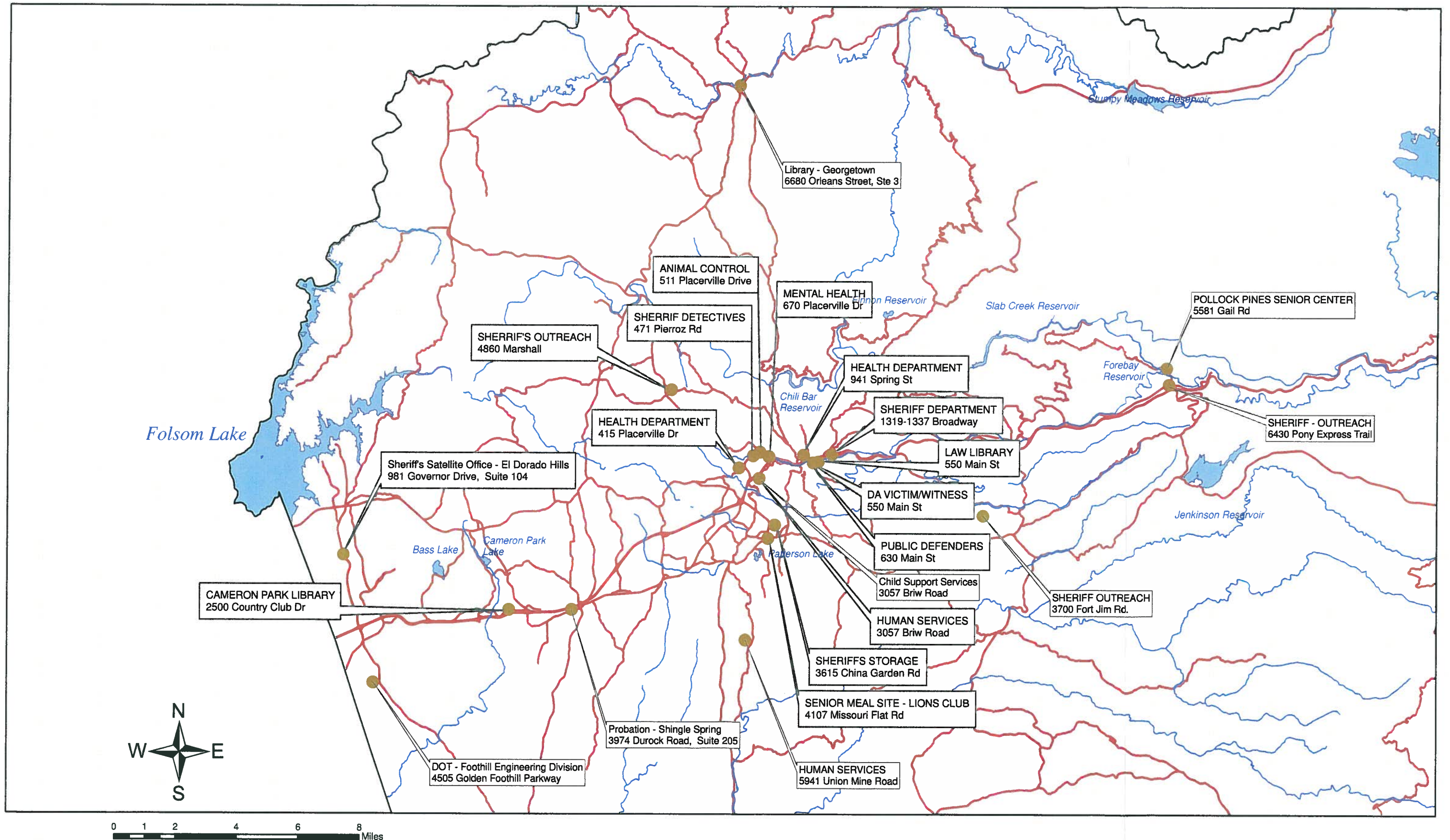


0 1 2 4 6 8 Miles

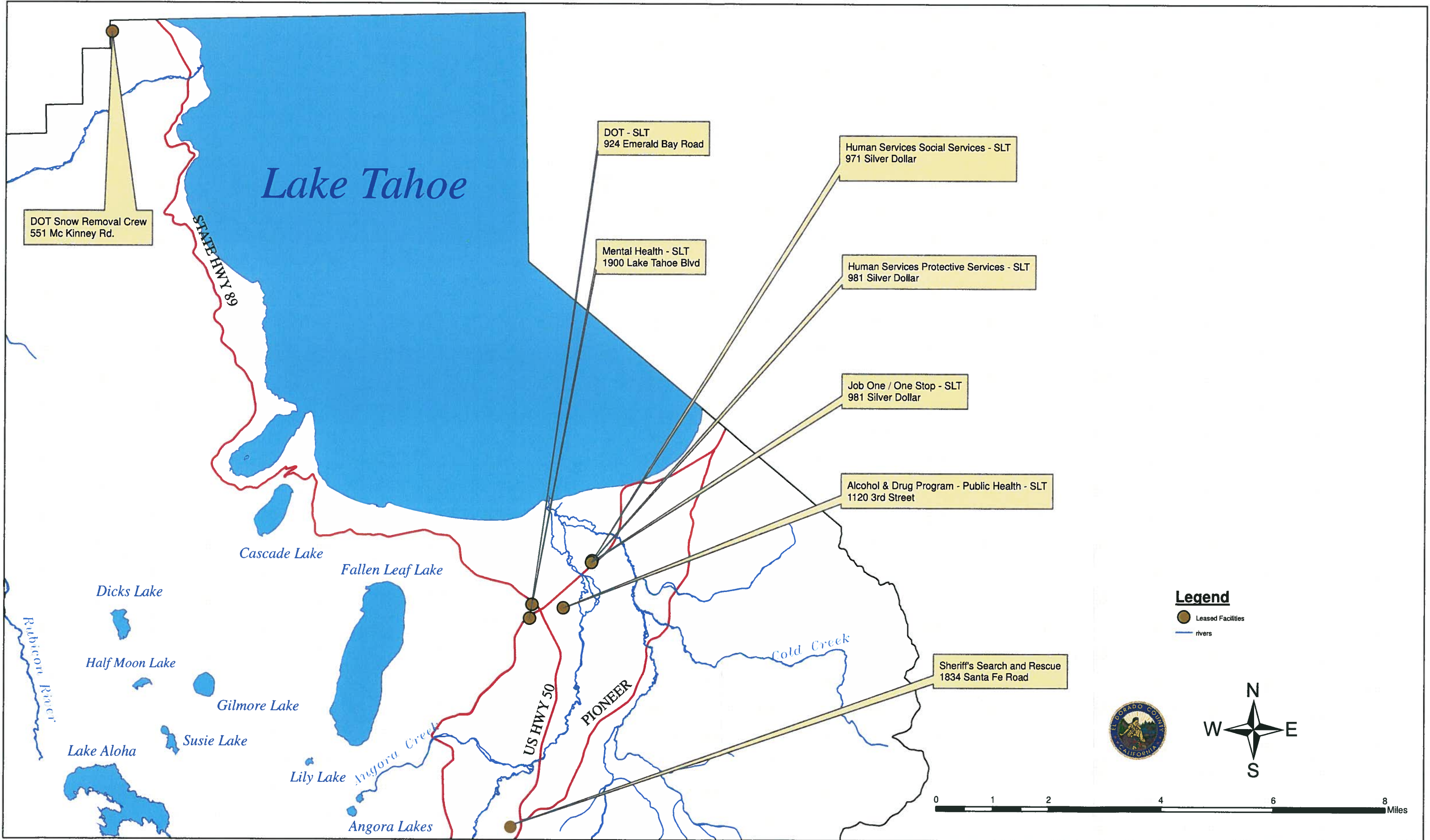
County Owned Facilities in South Lake Tahoe Area



County Leased Facilities on West Slope



County Leased Facilities in South Lake Tahoe Area



El Dorado County
County Owned Buildings

COUNTY OWNED BUILDINGS

Bldg #	Building / -Department	ADDRESS	Gross sf	Dept sf	APN #	Flat File #
100	Building A	330 Fair Lane, Placerville, 95667	38,987		325-240-24	1-4
	-Administration			3,140		
	-Board of Supervisors			6,846		
	-Chief Administrative Office (CAO)			5,290		
	-Sheriff			1,758		
	-Central Dispatch			2,156		
	-empty/storage			2,183		
	-Collections			926		
	-County Counsel			5,290		
	-Economic Development			193		
	-Human Resources			3,524		
	-Office of Emergency Services (OES)			697		
	-Risk Management			366		
	-Water Agency			1,341		
110	Building B	360 Fair Lane, Placerville, 95667	45,766		325-240-24	1-4
	-Assessors			6,430		
	-Auditors - Payroll			3,808		
	-Grand Jury			786		
	-Information Services			8,621		
	-Mechanical Rooms			4,140		
	-Other/Public Space			10,920		
	-Recorders			3,585		
	-Surveyors			2,670		
	-Tax Collector/Treasurer			3,632		
	-Auditor			1,174		
115	Building C	2850 Fairlane Court, Placerville, 95667	68,800		325-280-24	5
	-Air Pollution			1,677		
	-Development Services			4,820		
	-Conference Room			171		
	-Courts			11,087		
	-Custodial/Bldgs & Grnds			980		
	-Department of Transportation (DOT)			8,919		
	-Elections			5,009		
	-Environmental Management (EM)			3,678		
	-EM - Air Pollution			1,677		
	-EM - CSA #10			1,097		
	-Planning/DOT			470		
	-Mechanical Rooms			2,351		
	-Other/Public Space			16,055		
	-Planning			314		
	-Planning Commission Meeting Room			2,360		
	-Elections			2,309		
	-Stairs/Elevator			2,581		

COUNTY OWNED BUILDINGS

Bldg #	Building / -Department	ADDRESS	Gross sf	Dept sf	APN #	Flat File #
116	DOT Facilities Engineering	3000 Fairlane Court Suite 1, Placerville, 95667	1,546			8
117	DOT Facilities Engineering	3000 Fairlane Court Suite 2, Placerville, 95667	1,200			8
118	DOT Facilities Maintenance	3000 Fairlane Court Suite 3, Placerville, 95667	2,200			8
120	Sheriff Administration	300 Fair Lane, Placerville, 95667	21,354		325-240-21	6
122	Old Probation (Juvenile Hall Classroom)	299 Fair Lane, Placerville, 95667	4,807		325-240-21	7
123	Juvenile Hall	299 Fair Lane, Placerville, 95667	7,308		325-240-21	7
124	Agriculture Weights/Measures (AG)	311 Fair Lane, Placerville, 95667	6,956		325-240-21	8
125	AG Annex (UC Extension-Modular)	311 Fair Lane, Placerville, 95667	723		325-240-21	8
126	Main Jail (Placerville)	300 Forni Road, Placerville, 95667	85,920		325-240-21	9-10
160	Main Library	345 Fair Lane, Placerville, 95667	38,292			11
	-DOT Facilities - Real Property			3,722		
	-IT Print Shop			6,132		
	-CAO - Mail Room			109		
	-DOT Facilities			985		
	-Library			22,880		
	-Public Space			1,630		
	-Records Storage - IT			2,834		
	Placerville Courthouse	495 Main Street, Placerville, 95667			001-221-20	
210	County Chamber of Commerce	542 Main Street, Placerville, 95667	3,840		003-141-07	14
221	District Attorney, Criminal Division	515 Main Street, Placerville, 95667	9,644		002-151-02	14
226	DA Investigations	525 Main Street, Placerville, 95667	2,663		002-151-03	14
231	Pioneer Park	6740 Fairplay Road, Fairplay, 95684	3,134		094-020-18	15
240	Greenwood Community Center	4411 Hwy 193, Greenwood, 95653	3,000		061-061-30	15
260	Library - Pollock Pines	6210 Pony Express Trail, Pollock Pines, 95726	13,125		101-282-09	16
321	Cameron Park Court	3321 Cameron Park Drive, Cameron Park, 95682	5,908		083-020-20	16
Bldg #	Building / Department		Gross sf		APN #	Flat File #
330	DOT - Maintenance/Construction	2441 Headington Road, Placerville, 95667	21,916		325-230-09	17
	- DOT			5,626		
	- DOT			2,813		
	-DOT			1,407		
	-DOT Fleet			1,407		
	-Public Space			10,664		
Bldg #	Building / -Department	ADDRESS	Gross sf	Dept sf	APN #	Flat File #
331	DOT Vehicle Station/Equip Repair Shop	2441 Headington Road, Placerville, 95667	4,250		325-230-09	17
332	DOT Service Station	2441 Headington Road, Placerville, 95667	2,600		325-230-09	17
333	DOT Storage	2441 Headington Road, Placerville, 95667	4,160		325-230-09	17
	-DOT			2,750		
	-DOT			1,410		

COUNTY OWNED BUILDINGS

Bldg #	Building / -Department	ADDRESS	Gross sf	Dept sf	APN #	Flat File #
334	DOT Sign Shop	2441 Headington Road	1,810		325-230-09	17
338	DOT Paint Storage	2441 Headington Road, Placerville, 95667	550		325-230-09	17
339	DOT Greenwood Maintenance Shop	4120 State Hwy 193, Greenwood, 95653	1,450		074-173-09	17
340	DOT Greenwood Storage	4200 State Hwy 193, Greenwood, 95653	0		074-221-13	17
362	Library - Cameron Park	2500 Country Club Drive, Cameron Park, 95682	12,574		108-280-07	18
365	El Dorado Hills Library	7455 Silva Valley Parkway, El Dorado Hills, 95762	16,196		113-040-23	20
390	Georgetown Airport	6245 Aerodrome Way, Georgetown, 95634	3,900		061-560-76	18
440	Psychiatric Health Facility (PHF)	935-B Spring Street, Placerville, 95667	13,305		001-071-15	19
440A	Sr. Day Care Center	935 Spring Street, Placerville, 95667	5,671		001-071-15	19
441	Health Department	931 Spring Street, Placerville, 95667	7,776		001-071-15	19
443	Health Modular	929 Spring Street, Placerville, 95667	2,880		001-071-15	19
447	Health Condo # 3	941 Spring Street, Placerville, 95667	960		001-260-05	19
448	Health Condo #4	941 Spring Street, Placerville, 95667	960		001-260-05	19
470	Community Services/Sr. Nutrition	937 Spring Street, Placerville, 95667	21,775		001-071-15	19
500	Fair Headquarters	100 Placerville Drive, Placerville, 95667	1,350		325-280-04	20
570	Veterans Memorial Building	100 Placerville Drive, Placerville, 95667	7,000		325-280-04	20
571	Manzanita Room	100 Placerville Drive, Placerville, 95667	5,518		325-280-04	20
577	Historical Museum	100 Placerville Drive, Placerville, 95667	3,916		325-280-02	
	Placerville Airport	3501 Airport Road, Placerville, 95667	1,008		096-010-09	Tube-58

Subtotal West Slope:

506,698

COUNTY OWNED BUILDINGS

Bldg #	Building / -Department	ADDRESS	Gross sf	Dept sf	APN #	Flat File #
600	SLT Administration -	1360 Johnson Blvd., South Lake Tahoe, 96150	22,343		025-010-23	22
610	SLT El Dorado Center -	3368 Lake Tahoe Blvd., South Lake Tahoe, 96150	18,543		027-361-13	23
621	SLT Jail -	1051 Al Tahoe Blvd., South Lake Tahoe, 96150	14,563			24
622	SLT Jail - Newer	1051 Al Tahoe Blvd., South Lake Tahoe, 96150	48,825			25
631	SLT - Sheriff Sallyport	1051 Al Tahoe Blvd., South Lake Tahoe, 96150	800			25
710	Chamber of Commerce	3066 Highway 50, South Lake Tahoe, 96150				26
730	DOT Tahoma Shop	7101 Wilson Way, Tahoma, 96142	1,518			26
744	Vector Control / CSA #3	1110 Rufus Allen, South Lake Tahoe, 96150	1,200			26
760	SLT - Library	1000 Rufus Allen, South Lake Tahoe, 96150	12,221		026-050-05	26
768	Historic Museum	3058 Hwy 50, South Lake Tahoe, 96150				27
771	Senior Nutrition Center	3050 Hwy 50, South Lake Tahoe, 96150				27
820	Sheriff - Canine Training	Mays Maintenance Station				27
830	DOT Maintenance Office Meyers	1121 Shakori Blvd., Meyers, 96155	16,056		035-181-09	27
831	DOT Maintenance Meyers	1121 Shakori Blvd., Meyers, 96155	1,518		035-181-09	27
849	SLT - Animal Control	1120 Shakori Blvd., Meyers, 96155	5,148		035-181-09	27
	SLT Juvenile Treatment Center	1041 Al Tahoe Blvd., South Lake Tahoe, 96150	26,180		025-010-64	

Subtotal SLT: 168,915

Countywide Total: 675,613

El Dorado County

Leased Facilities Matrix

EL DORADO COUNTY LEASED FACILITIES MATRIX

Last Revised: 6/17/2009

LEASE NUMBER	LEASED BY COUNTY	OCCUPANT & FACILITY LOCATION	LESSOR 's MAILING ADDRESS	SQ. FT.	LEASE TERM	# of OPTIONS / EFFECTIVE DATES	COST per SF	LEASE MONTHLY	LEASE ANNUALLY	OCCUPANCY PER FACILITY	PER SQ FT
304-L0711	X	ANIMAL SERVICES 511 Placerville Drive Placerville, CA 95667	Jeffrey Smith 911 46th Street Sacramento, Ca 95819	5,800	01/07/07 12/31/08 Am'd to 06/30/09 if P'ville SUP 12/31/09	1 / 1 YR Opt # 1/1/2010 2.75% increase 1/1/2010	1.336	\$ 7,747.14 \$ 7,960.18	\$ 92,965.68 \$ 95,522.16	4	0.33
617-L0711	X	CHILD SUPPORT SERVICES 3057 Briw Road, Suite B Placerville, CA 95667	Briw Office Investors P.O. Box 2211 Placerville, CA 95667	9,056	04/01/07 03/31/12	3/1 YR 2.5% increase 4/1/10 Opt#1 4/1/12	1.209 1.240 1.302	\$ 10,953.23 \$ 11,227.06 \$ 11,795.42	\$ 131,438.76 \$ 134,724.72 \$ 141,545.04	45	0.03
744-L0711	X	COMM. SERV./SR. MEAL SITE Mother Lode Lions Club 1741 Missouri Flat Road Diamond Springs, CA 95619	Mother Lode Lions Club ATTN: President P.O. Box 160 Diamond Springs, CA 95619 and copy to James R. Sweeney P. O. Box 409 Diamond Springs, CA 95619	N/A	07/01/07 06/30/09	5 / 1 YR Opt #2 07/01/2010 Opt #3 07/01/2011 Opt #4 07/01/2012 Opt#5 07/01/2013	N/A	\$ 1,560.60 \$ 1,591.81 \$ 1,623.64 \$ 1,656.11 \$ 1,689.23	\$ 18,727.20 \$ 19,101.72 \$ 19,483.68 \$ 19,873.32 \$ 20,270.76	1	N/A
740-O0610	X	COMM. SERV./ SR. MEAL SITE Pollock Pines Senior Center 5581 Gail Street Pollock Pines, CA 95726	Pollock Pines Recreation Unlimited, Inc P.O. Box 1566 6352 Zircon Drive Pollock Pines, CA 95726	N/A	07/01/06 06/30/07	5 / 1 YR Opt #4 7/1/10 Opt #5 7/1/11	N/A	\$ 478.07 \$ 487.56 \$ 497.31	\$ 5,736.84 \$ 5,850.72 \$ 5,967.72	1	N/A
066-L0611	X	DISTRICT ATTORNEY Victim Witness / MDIC 550 Main Street, Suite H Placerville, CA 95667	Lawrence & Dianne Caso Rev Trust P.O. Box 1018 Placerville, CA 95667	1,460	09/01/04 08/31/07 CPI or 3% increase the lower of the two	3 / 2YR Opt # 2 09/01/2009 Opt #3 09/01/2011	1.442	\$ 2,104.75 TBD TBD	\$ 25,257.00	7	0.21
379-L0211	X	DOT 924 Emerald Bay Road South Lake Tahoe, CA 95616	Ross Groelz, D.D.S 2074 Lake Tahoe Blvd, Suite #4 South Lake Tahoe, CA 95616	6,000	04/15/02 04/14/07 3% annual increase	3/5 yr Opt #2 4/15/12 Opt# 3 4/15/2017	2.850 2.913 3.479	\$ 15,997.51 \$ 17,480.90 \$ 20,873.07	\$ 191,970.12 \$ 209,770.80 \$ 250,476.84	20	0.14
641-L0611	X	DOT 4505 Golden Foothill Parkway El Dorado Hills, CA 95762	SCC Properties 1107 Investment Blvd. El Dorado Hills, CA 95762	11,520	07/01/06 06/30/11 2% annual increase	3/2 YR Opt #1 7/1/11 Opt#2 6/1/13 Opt#3 6/1/15	1.273 1.325 1.378 1.434	\$ 14,670.12 \$ 15,262.79 \$ 15,879.40 \$ 16,520.91	\$ 176,041.44 \$ 183,153.48 \$ 190,552.80 \$ 198,250.92	35	0.04
355-L0911	X	DOT SNOW REMOVAL CREW 551 McKinney Road Tahoma, CA 96142	Joseph H. Avendano, Sr. 132 Colby Street San Francisco, Ca 94134	1,408	Seasonal 12/01/08 03/31/09	1 / 1month	1.172	\$ 1,650.00	\$ 6,600.00	4	0.29
249-L0911	X	GEORGETOWN LIBRARY 6680 Orleans Street, Suite 3 Georgetown, CA 95634	Richard & Cheryl Anderson P.O. Box 217 Georgetown, CA 95634	2,666	10/01/08 09/30/13 2% annual increase	3 / 1 YR Opt#1 10/1/13 Opt#2 10/1/14	0.656 0.725 0.739	\$ 1,750.00 \$ 1,932.13 \$ 1,970.77	\$ 21,000.00 \$ 23,185.56 \$ 23,649.24	1	0.66
046-L9611	X	HUMAN SERVICES 3057 Briw Road, Suite A Placerville, CA 95667	Briw Office Investors P.O. Box 2211 Placerville, CA 95667	29,819	01/01/96 12/31/10 2% annual increase	3 / 1 YR Opt#1 1/1/11 Opt#2 1/1/12 Opt#3 1/1/13	1.087 1.131 1.153 1.176	\$ 32,402.32 \$ 33,711.36 \$ 34,385.58 \$ 35,073.29	\$ 388,827.84 \$ 404,536.32 \$ 412,626.96 \$ 420,879.48	175	0.01

EL DORADO COUNTY LEASED FACILITIES MATRIX

Last Revised: 6/17/2009

LEASE NUMBER	LEASED BY COUNTY	OCCUPANT & FACILITY LOCATION	LESSOR 's MAILING ADDRESS	SQ. FT.	LEASE TERM	# of OPTIONS / EFFECTIVE DATES	COST per SF	LEASE MONTHLY	LEASE ANNUALLY	OCCUPANCY PER FACILITY	PER SQ FT
814-L0611	X	HEALTH DEPARTMENT Health Promotions 941 Spring Street, #7 Placerville, CA 95667	Blanche Kawahara 3621 Forni Road Placerville, CA 95667	960	09/01/06 08/31/11 2% annual increase	3/1YR Opt#1 9/1/11 Opt #2 9/1/12 Opt #3 9/1/13	1.405 1.491 1.520 1.551	\$ 1,348.42 \$ 1,430.93 \$ 1,459.54 \$ 1,488.73	\$ 16,181.04 \$ 17,171.16 \$ 17,514.48 \$ 17,864.76	8	0.18
241-L0011	X	HEALTH DEPARTMENT EMS / Ambulance Billing 415 Placerville Drive, Suites J,K,L Placerville, CA 95667	Robert Earl & Martha Waddell Olson Select Property Management 4062 Flying C Road, Suite 39 Cameron Park, CA 95682	3,060	01/01/09 per Amd #1 2% annual increase	Month to Month	1.040	\$ 3,181.39	\$ 38,176.68	6	0.17
607-L0211	X	HEALTH DEPARTMENT Vital Statistics 415 Placerville Drive, Suites M & N Placerville, CA 95667	Robert Earl & Martha Waddell Olson Select Property Management 4062 Flying C Road, Suite 39 Cameron Park, CA 95682	1,320	06/15/02 05/31/05 CPI increase not known as if 6/15/09	3 / 2 YR Opt#3 6/1/09	1.058	\$ 1,396.83 TBD	\$ 16,761.96	12	0.09
109-L0411	X	HEALTH DEPARTMENT Health Promotions 415 Placerville Dr., Suite S Placerville, CA 95667	Robert Earl & Martha Waddell Olson Select Property Management 4062 Flying C Road, Suite 39 Cameron Park, CA 95682	1,320	06/01/09 2% annual increase	Month to Month	0.542	\$ 715.00	\$ 8,580.00	4	0.14
157-L0311	X	HEALTH DEPARTMENT Health Promotions 415 Placerville Drive, Suite R Placerville, CA 95667	Robert Earl & Martha Waddell Olson Select Property Management 4062 Flying C Road, Suite 39 Cameron Park, CA 95682	660	09/20/02 09/19/05 CPI increase 9/20/09 not known at this time	3 / 2 YR Opt #3 9/20/09	1.047	\$ 691.28 TBD	\$ 8,295.36	5	0.21
022-L0011	X	HUMAN SERVICES 5941 Union Mine Road El Dorado, CA 95673	El Dorado Rod & Gun Club P.O. Box 99 Placerville, CA 95667	n/a	01/09/96 01/08/06		n/a	n/a	\$ -	0	N/A
255-L0111	X	HUMAN SERVICES 971 Silver Dollar South Lake Tahoe, CA 96156	Starlake Investments (Pete Patten) P.O. Box 1351 South Lake Tahoe, CA 96156	7,200	01/01/01 12/31/05 2.75% annual increase	2/5 YR Opt #2 1/01/11	2.423 2.558	\$ 17,442.84 \$ 18,415.37	\$ 209,314.08 \$ 220,984.44	22	0.11
255B-L0111	X	HUMAN SERVICES 981 Silver Dollar South Lake Tahoe, CA 96156	Starlake Investments (Pete Patten) P.O. Box 1351 South Lake Tahoe, CA 96156	7,581	06/01/07 12/01/12 2.75% annual increase	2/5 YR Opt #1 1/1/13 Opt #2 1/1/18	2.422 2.700 3.092	\$ 18,362.76 \$ 20,467.51 \$ 23,440.87	\$ 220,353.12 \$ 245,610.12 \$ 281,290.44	28	0.09
252-L0911	X	HUMAN SERVICES 3047 Briw Road Placerville, CA 95667	Wilkinson Revocable Trust P.O. Box 992 Placerville, CA 95667	Parking & Storage	10/01/08 09/30/10	3/1 YR		\$ 500.00	\$ 6,000.00	0	
279-L0811	X	HUMAN SERVICES 3047 Briw Road Placerville, CA 95667	Wilkinson Revocable Trust P.O. Box 992 Placerville, CA 95667	5,552	02/01/08 01/31/13 2% annual increase	3/2 YR opt #1 2/1/13 opt #2 2/1/15	1.450 1.601 1.666	\$ 8,050.40 \$ 8,888.26 \$ 9,247.34	\$ 96,604.80 \$ 106,659.12 \$ 110,968.08	54	0.03
097-L0811	X	LAW LIBRARY 550 Main Street Placerville, CA 95667	The Caso Trust c/o Larry Caso P.O. Box 1018 Placerville, CA 95667	1,667	10/01/08 09/30/13 2% annual increase	3/1 YR Opt#1 10/1/13 Opt#2 10/1/14 Opt #3 10/1/15	1.408 1.524 1.554 1.585	\$ 2,346.46 \$ 2,539.86 \$ 2,590.65 \$ 2,642.46	\$ 28,157.52 \$ 30,478.32 \$ 31,087.80 \$ 31,709.52	1	1.41
	X	LIBRARY CAMERON PARK 3200 Country Club Drive Cameron Park, CA 95726	Cameron Park Community Services Dis 3200 Country Club Drive Cameron Park, CA 95726	Parking	02/28/06 12/31/10	by mutual consent		n/a			

EL DORADO COUNTY LEASED FACILITIES MATRIX

Last Revised: 6/17/2009

LEASE NUMBER	LEASED BY COUNTY	OCCUPANT & FACILITY LOCATION	LESSOR'S MAILING ADDRESS	SQ. FT.	LEASE TERM	# of OPTIONS / EFFECTIVE DATES	COST per SF	LEASE MONTHLY	LEASE ANNUALLY	OCCUPANCY PER FACILITY	PER SQ FT
065-L0811	X	MENTAL HEALTH Suites 1abcde, 2 & 3 670 Placerville Drive Placerville, CA 95667	Golden Plaza I LLC P.O. Box 188321 Sacramento, CA 95818	14,001	11/01/07 10/31/12 2.5% annual increase	2/3 YR Opt #1 11/1/2012 Opt #2 11/1/2015 Opt #3 11/1/2019	1.640 1.810 1.949 2.152	\$ 22,961.64 \$ 25,345.34 \$ 27,294.15 \$ 30,127.62	\$ 275,539.68 \$ 304,144.08 \$ 327,529.80 \$ 361,531.44	65	0.03
538-L0711	X	MENTAL HEALTH 1900 Lake Tahoe Blvd., South Lake Tahoe, CA 956150	Floyd Family Limited Ptnship 2196 Lake Tahoe Blvd South Lake Tahoe, CA 96150	7,500	03/01/07 02/29/12 2% annual increase	3/2 YR Opt #1 3/1/12 Opt #2 3/1/14 Opt #3 3/1/16	2.229 2.413 2.510 2.612	\$ 16,717.80 \$ 18,095.87 \$ 18,826.93 \$ 19,587.52	\$ 200,613.60 \$ 217,150.44 \$ 225,923.16 \$ 235,050.24	38	0.06
131-L0311	X	PUBLIC DEFENDERS Office Space 630 Main Street Placerville, CA 95667	Raymond C. & Patricia J. Presgrave 3901 Newtown Road Placerville, CA 95667	5,340	9/12/05 08/31/10 2% annual increase	3/2YR Opt #1 9/1/2012 Opt #2 9/1/2014 Opt # 9/1/2016	1.303 1.410 1.467 1.526	\$ 6,956.40 \$ 7,529.81 \$ 7,834.00 \$ 8,150.49	\$ 83,476.80 \$ 90,357.72 \$ 94,008.00 \$ 97,805.88	16	0.08
309-L0811	X	PROBATION 3974 Durock Road Shingle Spring, CA 95682	Durock Road LLC 4331 Rancho Road Cameron Park, CA 95682	10,346	02/01/08 01/31/13 \$2.00 psf 2/1/2014 3.5% annual increase starting on 2/1/2015	2/5 YR 02/01/13 2/1/10/14 02/01/15	1.830 2.030 2.000 2.070	\$ 18,933.18 \$ 21,002.38 \$ 20,692.00 \$ 21,416.22	\$ 227,198.16 \$ 252,028.56 \$ 248,304.00 \$ 256,994.64	48.5	0.04
123-L0511	X	SHERIFF'S OUTREACH El Dorado Hills Sub-Station 981 Governor Drive, Suite 104 El Dorado Hills, CA 95762	Pacific States Development Corp. 991 Governor Drive, Suite 103 El Dorado Hills, CA 95762	1,004	09/15/04 09/14/07 2% annual increase	3/1 YR Opt #3 9/15/09	1.678 1.746	\$ 1,684.47 \$ 1,752.51	\$ 20,213.64 \$ 21,030.12	1	1.68
263-00410	X	SHERIFF'S OUTREACH Pollock Pines Sub-Station 6430 Pony Express Trail Pollock Pines, CA	El Dorado County FPD 6430 Pony Express Trail Pollock Pines, CA	shared space	12/01/03 11/30/08	by mutual consent	n/a	\$ - n/a	\$ - n/a	1	N/A
201-09711	X	SHERIFF'S OUTREACH Fort Jim Sub-Station 3700 Fort Jim Rd. Placerville, CA 95667	El Dorado Fire Protection District Station #22, 3700 Fort Jim Rd Placerville, CA 95667	shared space	12/01/03 11/30/08	By mutual consent	-	\$ - n/a	\$ - n/a	1	0.00
232-L0311	X	SHERIFF'S STORAGE 3615 China Garden Rd (Stage Coach) Placerville, CA 95667	Charles H. & Cynthia J. Freeland 2641 Old Meder Rd Rescue, CA 85672	4,000	09/20/02 09/19/05 2% annual increase	3/3 YR Opt #3 9/20/11	0.760 0.807	\$ 3,040.64 \$ 3,226.74	\$ 36,487.68 \$ 38,720.88	4	0.19
448-L0811	X	Sheriff Dept. 1319, 1323, & 1337 Broadway Placerville, CA 95667	Broadway Plaza 13001 Saratoga Rd. Sunnyvale, CA 95070	10,800	05/01/08 4/30/2013 2% annual increase	3/2 YR Opt 1# 5/1/2013 Opt 2# 5/1/2015 Opt#3 5/1/2017	1.413 1.529 1.591 1.656	\$ 15,260.40 \$ 16,518.32 \$ 17,185.65 \$ 17,879.94	\$ 183,124.80 \$ 198,219.84 \$ 206,227.80 \$ 214,559.28	32	0.04
350-O0910	X	SHERIFF'S OUTREACH Garden Valley Fire Protection District 4860 Marshall Road Garden Valley, CA 95633	Garden Valley Fire Protection District 4860 Marshall Road Garden Valley, CA 95633	n/a	04/21/09 10/31/10	by mutual consent	n/a	\$ 150.00	\$ 1,800.00		
957-O0810	X	SHERIFF'S SEARCH & RESCUE 1834 Santa Fe Road Tahoe Paradise, CA	South Tahoe Public Utility District 1275 Meadow Crest Drive South Lake Tahoe, CA 96150	n/a	07/01/08 06/30/13	by mutual consent	n/a	\$ 800.00	n/a	0	N/a
240-L0911	X	SHERIFF'S DETECTIVES/WENET 471 Pierroz Road Placerville, CA 95667	Placerville Masonic Center 2808 Cold Springs Road Placerville, CA 95667	7,000	10/01/08 09/30/13 2% annual increase	3/1 YR Opt#1 10/1/13 opt#2 10/1/14 Opt# 3 10/1/15	1.250 1.353 1.380 1.408	\$ 8,750.00 \$ 9,471.28 \$ 9,660.70 \$ 9,853.91	\$ 105,000.00 \$ 113,655.36 \$ 115,928.40 \$ 118,246.92	28	0.04

157,040.00

35.92 \$ 238,603.65 \$ 2,747,478.12
Av. sq.ft. monthly cost annual cost

El Dorado County
County Owned Parcels

County Owned Parcels

APN	Building Address	ADDRESS	.STREET		LEGAL	SUBDIVISION	ACREAGE	USECDTYPE	USECDCLASS	USE CODE	SUPE DIST
1423204		7014	GRAY	AVE	L 2 BLK 3	KAILUA PARK 2		VAC	RES	VACANT RES. LAND <=2.5 AC. 1-3 UNITS	5
1533129		7101	WILSON	AVE	5-59-1&26-57-B	UNASSIGNED		VAC	RES	VACANT RES. LAND <=2.5 AC. 1-3 UNITS	5
1506504					POR LOT 2 BLK 6	TAHOE CED TR		UNA	MSC	UNASSIGNED	5
1511312					POR B 13	TAHOE CED TR		VAC	RES	VACANT RES. LAND <=2.5 AC. 1-3 UNITS	5
1511311					POR B 13	TAHOE CED TR		VAC	RES	VACANT RES. LAND <=2.5 AC. 1-3 UNITS	5
1511308		7112	FOURTH	AVE	L 3 BLK 13	TAHOE CED TR		VAC	RES	VACANT RES. LAND <=2.5 AC. 1-3 UNITS	5
1424413					LOT 4 & 6 BLK 15	KAILUA PARK 2		VAC	RES	VACANT RES. LAND <=2.5 AC. 1-3 UNITS	5
1511307		7118	FOURTH	AVE	L 4 BLK 13	TAHOE CED TR		VAC	RES	VACANT RES. LAND <=2.5 AC. 1-3 UNITS	5
1424813					POR LOT 2	KAILUA PARK 2		UNA	MSC	UNASSIGNED	5
1516106					L 2 BLK 21	TAHOE CED TR		VAC	RES	VACANT RES. LAND <=2.5 AC. 1-3 UNITS	5
1424705					LOTS 1 2&3BLK 15	KAILUA PARK 2		VAC	RES	VACANT RES. LAND <=2.5 AC. 1-3 UNITS	5
1424815					POR LOT 3	KAILUA PARK 2		UNA	MSC	UNASSIGNED	5
1424817					POR LOT 4 BLK 16	KAILUA PARK 2		UNA	MSC	UNASSIGNED	5
1516120					L 17 BLK 21	TAHOE CED TR		VAC	RES	VACANT RES. LAND <=2.5 AC. 1-3 UNITS	5
1516109					L 5 BLK 21	TAHOE CED TR		VAC	MSC	SUBJ. TO OPEN SPACE CONTRACT (NOT CLCA)	5
1424819			BEAR	AVE	POR LOT 5	KAILUA PARK 2		UNA	MSC	UNASSIGNED	5
1516104					L 6 BLK 21	TAHOE CED TR		VAC	RES	VACANT RES. LAND <=2.5 AC. 1-3 UNITS	5
1516110					L 7 BLK 21	TAHOE CED TR		VAC	RES	VACANT RES. LAND <=2.5 AC. 1-3 UNITS	5
1424821					POR LOT 6	KAILUA PARK 2		UNA	MSC	UNASSIGNED	5
1516111					L 8 BLK 21	TAHOE CED TR		VAC	RES	VACANT RES. LAND <=2.5 AC. 1-3 UNITS	5
1516417					LOT 1 BLK 26	TAHOE CED TR		VAC	RES	VACANT RES. LAND <=2.5 AC. 1-3 UNITS	5
1516115					L 12 BLK 21	TAHOE CED TR		VAC	RES	VACANT RES. LAND <=2.5 AC. 1-3 UNITS	5
1520418					L 20 B 32	TAHOE CED ADDN		VAC	RES	VACANT RES. LAND <=2.5 AC. 1-3 UNITS	5
1520402					L 19 BLK 32	TAHOE CED ADDN		VAC	RES	VACANT RES. LAND <=2.5 AC. 1-3 UNITS	5
1520328					L 3 B 33	TAHOE CED ADDN		VAC	RES	VACANT RES. LAND <=2.5 AC. 1-3 UNITS	5
1520333					POR L 4 B 33	TAHOE CED ADDN		UNA	MSC	UNASSIGNED	5
1520331					LOT 17 BLK 33	TAHOE CED ADDN		VAC	RES	VACANT RES. LAND <=2.5 AC. 1-3 UNITS	5
1520330					LOT 16 BLK 33	TAHOE CED ADDN		VAC	RES	VACANT RES. LAND <=2.5 AC. 1-3 UNITS	5
1520313					L 15 BLK 33	TAHOE CED ADDN		VAC	RES	VACANT RES. LAND <=2.5 AC. 1-3 UNITS	5
1605116					POR L 17 & 18	MEEKS BAY VSTA		VAC	RES	VACANT RES. LAND <=2.5 AC. 1-3 UNITS	5
1654413					L 287	TAH HLS RE POR		VAC	RES	VACANT RES. LAND <=2.5 AC. 1-3 UNITS	5
1654104					L 317	TAH HLS RE POR		VAC	RES	VACANT RES. LAND <=2.5 AC. 1-3 UNITS	5
1654103					L 316	TAH HLS RE POR		VAC	RES	VACANT RES. LAND <=2.5 AC. 1-3 UNITS	5
1654207					L 313	UNASSIGNED		VAC	RES	VACANT RES. LAND <=2.5 AC. 1-3 UNITS	5
1654210					L 300	TAH HLS RE POR		VAC	RES	VACANT RES. LAND <=2.5 AC. 1-3 UNITS	5
1632215					POR L 99	TAHOE HLS UN 1		VAC	RES	VACANT RES. LAND <=2.5 AC. 1-3 UNITS	5
1655307					L 274	TAH HLS RE POR		VAC	RES	VACANT RES. LAND <=2.5 AC. 1-3 UNITS	5
1657104					LOT 264	TAH HLS RE POR		VAC	RES	VACANT RES. LAND <=2.5 AC. 1-3 UNITS	5

County Owned Parcels

APN	Building Address	ADDRESS	STREET		LEGAL	SUBDIVISION	ACREAGE	USECDTYPE	USECOCLASS	USE CODE	SUPE/DIST
1655210					L 258	TAH HLS RE POR		VAC	RES	VACANT RES. LAND <=2.5 AC. 1-3 UNITS	5
1655309					LOT 261	TAH HLS RE POR		VAC	RES	VACANT RES. LAND <=2.5 AC. 1-3 UNITS	5
1655308					LOT 206	TAH HLS RE POR		VAC	RES	VACANT RES. LAND <=2.5 AC. 1-3 UNITS	5
1655304					L 208	TAH HLS RE POR		VAC	RES	VACANT RES. LAND <=2.5 AC. 1-3 UNITS	5
1655303					L 207	TAH HLS RE POR		VAC	RES	VACANT RES. LAND <=2.5 AC. 1-3 UNITS	5
1656106					L 231	TAH HLS RE POR		VAC	RES	VACANT RES. LAND <=2.5 AC. 1-3 UNITS	5
1655404					L 203	TAH HLS RE POR		VAC	RES	VACANT RES. LAND <=2.5 AC. 1-3 UNITS	5
1656107					L 232	TAH HLS RE POR		VAC	RES	VACANT RES. LAND <=2.5 AC. 1-3 UNITS	5
1656103					L 244	TAH HLS RE POR		VAC	RES	VACANT RES. LAND <=2.5 AC. 1-3 UNITS	5
1656102					L 243	TAH HLS RE POR		VAC	RES	VACANT RES. LAND <=2.5 AC. 1-3 UNITS	5
1656101					L 242	TAH HLS RE POR		VAC	RES	VACANT RES. LAND <=2.5 AC. 1-3 UNITS	5
1656304					L 222	TAH HLS RE POR		VAC	RES	VACANT RES. LAND <=2.5 AC. 1-3 UNITS	5
1656111					L 236	TAH HLS RE POR		VAC	RES	VACANT RES. LAND <=2.5 AC. 1-3 UNITS	5
1656112					L 237	TAH HLS RE POR		VAC	RES	VACANT RES. LAND <=2.5 AC. 1-3 UNITS	5
1656301					LOT 219	TAH HLS RE POR		VAC	RES	VACANT RES. LAND <=2.5 AC. 1-3 UNITS	5
1656308					LOT 209	TAH HLS RE POR		VAC	RES	VACANT RES. LAND <=2.5 AC. 1-3 UNITS	5
1656113					L 238	TAH HLS RE POR		VAC	RES	VACANT RES. LAND <=2.5 AC. 1-3 UNITS	5
1656203					L 215	TAH HLS RE POR		VAC	RES	VACANT RES. LAND <=2.5 AC. 1-3 UNITS	5
1615120					POR L 5&6 BLK D	RUBICON PROP		VAC	RES	VACANT RES. LAND <=2.5 AC. 1-3 UNITS	5
1618118		410	SIERRA	DR	POR L 19 BLK D	RUBICON PROP		VAC	RES	VACANT RES. LAND <=2.5 AC. 1-3 UNITS	5
1618117		416	SIERRA	DR	POR L 21 BLK D	RUBICON PROP		VAC	RES	VACANT RES. LAND <=2.5 AC. 1-3 UNITS	5
1636116		8746	VICTORIA	CIR	L 45	RUB PK EST 2		VAC	RES	VACANT RES. LAND <=2.5 AC. 1-3 UNITS	5
1636109		8721	KING GEORGE	DR	R/S 23-125	RUB PK EST 2	0.38	VAC	RES	VACANT RES. LAND <=2.5 AC. 1-3 UNITS	5
1637306		8773	KING GEORGE	DR	L 32	RUB PK EST 2		VAC	RES	VACANT RES. LAND <=2.5 AC. 1-3 UNITS	5
1638124					L 22	RUB PROP 2 S 2		VAC	RES	VACANT RES. LAND <=2.5 AC. 1-3 UNITS	5
1642105		8905	WOODLAND	DR	L 46 RUBICON PRO	UNASSIGNED		VAC	RES	VACANT RES. LAND <=2.5 AC. 1-3 UNITS	5
1638219					PARCEL D	RUB PROP 2 S 2		VAC	RES	VACANT RES. LAND <=2.5 AC. 1-3 UNITS	5
1828107		2063	CASCADE	RD	L 11	CASCADE PROP		VAC	RES	VACANT RES. LAND <=2.5 AC. 1-3 UNITS	5
2701031					SEC 33 13 18	UNASSIGNED	0.09	UNA	MSC	UNASSIGNED	5
2736113	3368 Lake Tahoe Blvd., SLT, 96150	3368	LAKE TAHOE	BLVD	POR LOT A	LAKEVIEW PINES		DEV	MSC	COMMUNITY ORIENTED FACILITIES	5
2605006		1004	LAKEVIEW	AVE	TR B RS 16-30	UNASSIGNED	4.74	UNA	MSC	UNASSIGNED	5
2605005	1000 Rufus Allen, SLT, 96150	3050	LAKE TAHOE	BLVD	POR TR A RS16-30	UNASSIGNED	35.06	UNA	MSC	UNASSIGNED	5
2605003		1170	RUFUS ALLEN	BLVD	POR TR A RS16-30	UNASSIGNED	1.07	DEV	MSC	COMMUNITY ORIENTED FACILITIES	5
2501061					PM 48/59/B	UNASSIGNED	4	VAC	RES	VAC RURAL RES LAND 2.51-20.0 AC. 1 UNIT	5
2501060					PM 48/59/A	UNASSIGNED	1.96	VAC	RES	VACANT RES. LAND <=2.5 AC. 1-3 UNITS	5
2501023	1360 Johnson Blvd., SLT, 96150	1360	JOHNSON	BLVD	SEC 3 12 18	UNASSIGNED	4.02	DEV	IND	OFFICES	5
6261008					LOT A RDWY	OTTER CREEK	0.405	VAC	RES	VACANT RES. LAND <=2.5 AC. 1-3 UNITS	4
6206119					SEC 35 13 11	UNASSIGNED	80	DEV	RES	RURAL RES. 20+ AC. 1 RES. UNIT	4

County Owned Parcels

APN	Building Address	ADDRESS	STREET	WAY	LEGAL	SUBDIVISION	ACREAGE	USECDTYPE	USECDCLASS	USE CODE	SUPE DIST
2310253		2155	LUKINS	WAY	LOT 83	LUKINS TRACT AD 1		UNA	MSC	UNASSIGNED	5
2310204		2148	WEST	WAY	LOT 34	LUKINS TRACT AD 1		VAC	RES	VACANT RES. LAND <=2.5 AC. 1-3 UNITS	5
3123802		1	MARTIN	AVE	L 50 B 57	TAHOE SIERRA 3		VAC	RES	VACANT RES. LAND <=2.5 AC. 1-3 UNITS	5
2534207		1335	CHINQUAPIN	DR	L 7	MEADOW HEIGHTS		VAC	RES	VACANT RES. LAND <=2.5 AC. 1-3 UNITS	5
2534213		1359	CHINQUAPIN	DR	L 13	MEADOW HEIGHTS		VAC	RES	VACANT RES. LAND <=2.5 AC. 1-3 UNITS	5
3122502		1	SIERRA	BLVD	L 10 B 54	TAHOE SIERRA 3		VAC	RES	VACANT RES. LAND <=2.5 AC. 1-3 UNITS	5
2535402		1401	CHINQUAPIN	DR	L 21	MEADOW HEIGHTS		VAC	RES	VACANT RES. LAND <=2.5 AC. 1-3 UNITS	5
2535403		1407	CHINQUAPIN	DR	L 22	MEADOW HEIGHTS		VAC	MSC	SUBJ. TO OPEN SPACE CONTRACT (NOT CLCA)	5
3121509		1	LODI	AVE	L 9 B 52	TAHOE SIERRA 3		VAC	RES	VACANT RES. LAND <=2.5 AC. 1-3 UNITS	5
2530118		1492	CHINQUAPIN	DR	POR LOT 11	SIERRA MDWS 2		VAC	RES	VACANT RES. LAND <=2.5 AC. 1-3 UNITS	5
2527151		1462	ORMSBY	DR	POR P/M 4/113&RD	UNASSIGNED		VAC	RES	VACANT RES. LAND <=2.5 AC. 1-3 UNITS	5
2527110					L 11 BLK A	SIERRA MDWS		VAC	RES	NON-RES. IMPROVEMENTS <=2.5 AC.	5
6156076	6245 Aerodrome Way, Georgetown, 95634				TR 1 RS 22-51 NA	UNASSIGNED	152.54	VAC	RES	VACANT RES. LAND <=2.5 AC. 1-3 UNITS	4
2545123					L101 L102 L103	LAKE CHRSTPHR		VAC	RES	NON-RES. IMPROVEMENTS <=2.5 AC.	5
2527127		1612	BLACK BART	AVE	L 28 BLK A	SIERRA MDWS		VAC	RES	VACANT RES. LAND <=2.5 AC. 1-3 UNITS	5
2335120		1	LAKE TAHOE	BLVD	POR L 1 B 8	TAMARACK SUB		VAC	RES	VACANT RES. LAND <=2.5 AC. 1-3 UNITS	5
2545122					SEC 2 12 18	UNASSIGNED	0.07	VAC	RES	VACANT RES. LAND <=2.5 AC. 1-3 UNITS	5
2542109		1685	BLACK BART	AVE	L 9	SIERRA MDWS 4		VAC	RES	VACANT RES. LAND <=2.5 AC. 1-3 UNITS	5
2552014					SEC 2 12 18	UNASSIGNED	0.21	VAC	RES	VACANT RES. LAND <=2.5 AC. 1-3 UNITS	5
2544221					POR SEC 2 12 18	UNASSIGNED		VAC	RES	VACANT RES. LAND <=2.5 AC. 1-3 UNITS	5
2544315					POR LOT 52 & 53	LAKE CHRSTPHR	0.24	UNA	MSC	UNASSIGNED	5
2544210					L 49	LAKE CHRSTPHR		VAC	RES	VACANT RES. LAND <=2.5 AC. 1-3 UNITS	5
6155025		2463	GEORGIA SLIDE	RD	SEC 2 12 10	UNASSIGNED	2.83	UNA	MSC	UNASSIGNED	4
2544204					L 43	LAKE CHRSTPHR		VAC	RES	VACANT RES. LAND <=2.5 AC. 1-3 UNITS	5
6107121		2463	GEORGIA SLIDE	RD	TR 1 RS 16-111	UNASSIGNED	13.45	UNA	MSC	UNASSIGNED	4
2560102		2365	DEL NORTE	ST	L 68	MONT EST LC 1		VAC	RES	VACANT RES. LAND <=2.5 AC. 1-3 UNITS	5
6324075			WENTWORTH SPRINGS	RD	POR RS 12/53	UNASSIGNED	0.19	UNA	MSC	UNASSIGNED	4
6107130					TR 5 R/S 28/48	UNASSIGNED	0.863	VAC	RES	VACANT RES. LAND <=2.5 AC. 1-3 UNITS	4
6133233					POR LOT 8 BLK 6	UNASSIGNED	0.058	VAC	RES	VACANT RES. LAND <=2.5 AC. 1-3 UNITS	4
6133245					POR B R/S 20-109	GEORGETOWN	0.77	DEV	MSC	CEMETERIES	4
6133237					POR B 6 RS20-109	GEORGETOWN	0.54	UNA	MSC	UNASSIGNED	4
7417201					POR BLK 3	GREENWOOD		UNA	MSC	UNASSIGNED	4
7417309	4120 State Hwy 193, Greenwood, 95653	4120	STATE HWY 193		RS 28/121	UNASSIGNED		UNA	MSC	UNASSIGNED	4
3327201					L 857	MTN VW EST 8		VAC	RES	VACANT RES. LAND <=2.5 AC. 1-3 UNITS	5
3325117					L 693	MTN VW EST 7		VAC	RES	VACANT RES. LAND <=2.5 AC. 1-3 UNITS	5
3327605					LOT 5 SUB L 890	SUB L890 MVE 8		VAC	RES	VACANT RES. LAND <=2.5 AC. 1-3 UNITS	5
3325120					L 696	MTN VW EST 7		VAC	RES	VACANT RES. LAND <=2.5 AC. 1-3 UNITS	5
3325121					L 697	MTN VW EST 7		VAC	RES	VACANT RES. LAND <=2.5 AC. 1-3 UNITS	5

County Owned Parcels

APN	Building Address	ADDRESS	STREET		LEGAL	SUBDIVISION	ACREAGE	USECDTYPE	USECDCLASS	USE CODE	SUPE DIST
3325114					L 678	MTN VW EST 7		VAC	RES	VACANT RES. LAND <=2.5 AC. 1-3 UNITS	5
3327217					L 877	MTN VW EST 8		VAC	RES	VACANT RES. LAND <=2.5 AC. 1-3 UNITS	5
3325113					L 677	MTN VW EST 7		VAC	RES	VACANT RES. LAND <=2.5 AC. 1-3 UNITS	5
3327216					L 876	MTN VW EST 8		VAC	RES	VACANT RES. LAND <=2.5 AC. 1-3 UNITS	5
3325123					L 699	MTN VW EST 7		VAC	RES	VACANT RES. LAND <=2.5 AC. 1-3 UNITS	5
3325201					L 681	MTN VW EST 7		VAC	RES	VACANT RES. LAND <=2.5 AC. 1-3 UNITS	5
3327212					L 868	MTN VW EST 8		VAC	RES	VACANT RES. LAND <=2.5 AC. 1-3 UNITS	5
3325111					L 675	MTN VW EST 7		VAC	RES	VACANT RES. LAND <=2.5 AC. 1-3 UNITS	5
3325125					L 701	MTN VW EST 7		VAC	RES	VACANT RES. LAND <=2.5 AC. 1-3 UNITS	5
3325301					L 718	MTN VW EST 7		VAC	RES	VACANT RES. LAND <=2.5 AC. 1-3 UNITS	5
3325304					L 721	MTN VW EST 7		VAC	RES	VACANT RES. LAND <=2.5 AC. 1-3 UNITS	5
3325302					L 719	MTN VW EST 7		VAC	RES	VACANT RES. LAND <=2.5 AC. 1-3 UNITS	5
3325305					L 722	MTN VW EST 7		VAC	RES	VACANT RES. LAND <=2.5 AC. 1-3 UNITS	5
3325303					L 720	MTN VW EST 7		VAC	RES	VACANT RES. LAND <=2.5 AC. 1-3 UNITS	5
3354217					LOT 640	MTN VW EST 6		VAC	RES	VACANT RES. LAND <=2.5 AC. 1-3 UNITS	5
3354201					LOT 664	MTN VW EST 6		VAC	RES	VACANT RES. LAND <=2.5 AC. 1-3 UNITS	5
3354108					LOT 659	MTN VW EST 6		VAC	RES	VACANT RES. LAND <=2.5 AC. 1-3 UNITS	5
3354216					LOT 641	MTN VW EST 6		VAC	RES	VACANT RES. LAND <=2.5 AC. 1-3 UNITS	5
3354202					LOT 663	MTN VW EST 6		VAC	RES	VACANT RES. LAND <=2.5 AC. 1-3 UNITS	5
3354211					LOT 651	MTN VW EST 6		VAC	RES	VACANT RES. LAND <=2.5 AC. 1-3 UNITS	5
3354210					L 650	MTN VW EST 6		RLU	MSC	ENV. SENSITIVE LAND - RESTRICTED USE	5
3354212					LOT 645	MTN VW EST 8		VAC	RES	VACANT RES. LAND <=2.5 AC. 1-3 UNITS	5
3352402					LOT 555	MTN VW EST 5		VAC	RES	VACANT RES. LAND <=2.5 AC. 1-3 UNITS	5
3355212					LOT 608	MTN VW EST 6		VAC	RES	VACANT RES. LAND <=2.5 AC. 1-3 UNITS	5
3364411					POR LOT 15	TAHOE PAR AD 1	0.15	VAC	RES	VACANT RES. LAND <=2.5 AC. 1-3 UNITS	5
3355213					LOT 609	MTN VW EST 6		VAC	RES	VACANT RES. LAND <=2.5 AC. 1-3 UNITS	5
3364410		1470	PIONEER	TRL	POR LOT 14	TAHOE PAR AD 1	0.46	VAC	RES	VACANT RES. LAND <=2.5 AC. 1-3 UNITS	5
3319106		1374	BOCA RATON	DR	POR L 6	COUNTRY CLUB HTS 1		VAC	RES	VACANT RES. LAND <=2.5 AC. 1-3 UNITS	5
7103218					SEC 17 12 9	UNASSIGNED	1.01	UNA	MSC	UNASSIGNED	4
3348131					LOT 195	MTN VW EST 2		VAC	RES	VACANT RES. LAND <=2.5 AC. 1-3 UNITS	5
6001148					SEC 21 12 10	UNASSIGNED	0.976	VAC	RES	VACANT RES. LAND <=2.5 AC. 1-3 UNITS	4
6001148					SEC 21 12 10	UNASSIGNED	0.976	VAC	RES	VACANT RES. LAND <=2.5 AC. 1-3 UNITS	4
3439107					L 10 POR L 9	TAHOE PAR 18		VAC	IND	VACANT INDUSTRIAL LAND	5
3408104		1932	CELIO	LN	L 105	LAKE VALLEY AD 1		VAC	RES	VACANT RES. LAND <=2.5 AC. 1-3 UNITS	5
3408411		1911	MOHICAN	DR	L 92	LAKE VALLEY AD 1		VAC	RES	VACANT RES. LAND <=2.5 AC. 1-3 UNITS	5
3413207					L 807	TAHOE PAR 12		VAC	RES	VACANT RES. LAND <=2.5 AC. 1-3 UNITS	5
3402006					SEC 30 12 18	UNASSIGNED	1.28	VAC	RES	VACANT RES. LAND <=2.5 AC. 1-3 UNITS	5
3445208					L 391	TAHOE PAR 20		VAC	RES	VACANT RES. LAND <=2.5 AC. 1-3 UNITS	5

County Owned Parcels

APN	Building Address	ADDRESS	STREET		LEGAL	SUBDIVISION	ACREAGE	USECDTYPE	USECDCLASS	USE CODE	SUPE DIST
3445210					L 393	TAHOE PAR 20		VAC	RES	VACANT RES. LAND <=2.5 AC. 1-3 UNITS	5
3445211					L 394	TAHOE PAR 20		VAC	RES	VACANT RES. LAND <=2.5 AC. 1-3 UNITS	5
3462207		621	WEST SAN BERNARDINO	AVE	L 1335	TAHOE PAR 31		VAC	RES	VACANT RES. LAND <=2.5 AC. 1-3 UNITS	5
3462306		660	WEST SAN BERNARDINO	AVE	L 1341	TAHOE PAR 31		VAC	RES	VACANT RES. LAND <=2.5 AC. 1-3 UNITS	5
3418101					L 909	TAHOE PAR 13		VAC	RES	VACANT RES. LAND <=2.5 AC. 1-3 UNITS	5
3462303		630	WEST SAN BERNARDINO	AVE	L 1338	TAHOE PAR 31		VAC	RES	VACANT RES. LAND <=2.5 AC. 1-3 UNITS	5
3462302		620	WEST SAN BERNARDINO	AVE	L 1337	TAHOE PAR 31		VAC	MSC	SUBJ. TO OPEN SPACE CONTRACT (NOT CLCA)	5
3518313		1128	SHAKORI	DR	LOT 41	TAHOE PAR 51		DEV	IND	MISC. IMPROVED INDUSTRIAL PROPERTY	5
3518109	1121 Shakori Blvd., Meyers, 96155	1121	SHAKORI	DR	LOTS 1 2 3 4	TAHOE PAR 51	2.85	UNA	MSC	UNASSIGNED	5
3518109	1121 Shakori Blvd., Meyers, 96155	1121	SHAKORI	DR	LOTS 1 2 3 4	TAHOE PAR 51	2.85	UNA	MSC	UNASSIGNED	5
3518109	1121 Shakori Blvd., Meyers, 96155	1121	SHAKORI	DR	LOTS 1 2 3 4	TAHOE PAR 51	2.85	UNA	MSC	UNASSIGNED	5
3518109	1121 Shakori Blvd., Meyers, 96155	1121	SHAKORI	DR	LOTS 1 2 3 4	TAHOE PAR 51	2.85	UNA	MSC	UNASSIGNED	5
3518314		1120	SHAKORI	DR	L 40	TAHOE PAR 51	1.211	VAC	IND	VACANT INDUSTRIAL LAND	5
3518204					L 20	TAHOE PAR 51		VAC	IND	VACANT INDUSTRIAL LAND	5
6070023					SEC 33 12 10	UNASSIGNED	2.52	UNA	MSC	UNASSIGNED	4
3528611		786	NAHANE	DR	L 141	TAHOE PAR 60		DEV	RES	SINGLE FAM. RES. <=2.5 AC.(INC. MAN. HMS	5
7105110					POR SEC 31 12 9	UNASSIGNED		UNA	MSC	UNASSIGNED	4
8805001			MT MURPHY	RD	SEC 4 11 10	UNASSIGNED	0.47	UNA	MSC	UNASSIGNED	4
10402030			RATTLESNAKE BAR	RD	SEC 1 11 8	UNASSIGNED	0.13	UNA	MSC	UNASSIGNED	4
7130107					PORPAR A 24-105	UNASSIGNED	0.1	UNA	MSC	UNASSIGNED	4
10402027			RATTLESNAKE BAR	RD	SEC 1 11 8	UNASSIGNED	0.15	UNA	MSC	UNASSIGNED	4
3711007			ECHO SUMMIT RD NORTH		SEC 1 11 17	UNASSIGNED	0.07	VAC	RES	VACANT RES. LAND <=2.5 AC. 1-3 UNITS	5
3658213		3131	EGRET	WAY	POR L 262	RIVER PK EST 2		VAC	MSC	VACANT RECREATIONAL LAND	5
10429008			PEDRO HILL	RD	SEC 5 11 9	UNASSIGNED	9.62	VAC	RES	VAC RURAL RES LAND 2.51-20.0 AC. 1 UNIT	4
10432003		4781	PEDRO HILL	RD	PAR C P/M 4-157	UNASSIGNED		VAC	RES	VACANT RES. LAND <=2.5 AC. 1-3 UNITS	4
8820065					POR PM 16/8/D	UNASSIGNED	0.22	VAC	RES	VACANT RES. LAND <=2.5 AC. 1-3 UNITS	4
10453010					POR PM 48/30/1	UNASSIGNED	64.132	VAC	RES	RURAL RES. LAND 20+ MINOR NON-RES IMPR	4
8801052					POR SEC 7 11 10	UNASSIGNED	2.61	UNA	MSC	UNASSIGNED	4
8505002					ROADWAY	SWANS CNTRY 2		VAC	RES	VACANT RES. LAND <=2.5 AC. 1-3 UNITS	4
634117					TR 1 RS 16-118	UNASSIGNED	10.99	VAC	RES	VAC RURAL RES LAND 2.51-20.0 AC. 1 UNIT	4
634117					TR 1 RS 16-118	UNASSIGNED	10.99	VAC	RES	VAC RURAL RES LAND 2.51-20.0 AC. 1 UNIT	4
634131					POR SEC 18 11 10	UNASSIGNED	0.59	UNA	MSC	UNASSIGNED	4
601142		950	LOTUS	RD	RS 15/115/2	UNASSIGNED	18.69	UNA	MSC	UNASSIGNED	4
601143					RS 15/115/1	UNASSIGNED	12.06	UNA	MSC	UNASSIGNED	4
601151					S 18 11 10 L 10	UNASSIGNED	6.22	VAC	RES	VAC RURAL RES LAND 2.51-20.0 AC. 1 UNIT	4
8840038					PM 49/100/R AW	UNASSIGNED	0.12	UNA	MSC	UNASSIGNED	
636002					SEC 18 11 10	UNASSIGNED	0.5	VAC	RES	VACANT RES. LAND <=2.5 AC. 1-3 UNITS	4
636006		983	LOTUS	RD	SEC 18 11 10	UNASSIGNED	0.74	UNA	MSC	UNASSIGNED	4

County Owned Parcels

APN	Building/Address	ADDRESS	STREET		LEGAL	SUBDIVISION	ACREAGE	USECDTYPE	USECDCLASS	USE CODE	SUPE DIST
8505002					ROADWAY	SWANS CNTRY 2		VAC	RES	VACANT RES. LAND <=2.5 AC. 1-3 UNITS	4
8505002					ROADWAY	SWANS CNTRY 2		VAC	RES	VACANT RES. LAND <=2.5 AC. 1-3 UNITS	4
8831029		6553	KELSEY	RD	SEC 13 11 10	UNASSIGNED	1.16	DEV	RES	RURAL RES. 20+ AC. 1 RES. UNIT	4
10515047					SEC 19 11 9	UNASSIGNED	0.05	VAC	RES	VACANT RES. LAND <=2.5 AC. 1-3 UNITS	4
640037					POR C&D PM33-101	UNASSIGNED	2.8	UNA	MSC	UNASSIGNED	4
10519034					SEC 25 11 9	UNASSIGNED	6.17	UNA	MSC	UNASSIGNED	4
10519036					SEC 25 11 9	UNASSIGNED	8.2	UNA	MSC	UNASSIGNED	4
10525062					PORPAR B PM4-133	UNASSIGNED	2.53	UNA	MSC	UNASSIGNED	4
10525067					POR P/M 4-133	UNASSIGNED	1	UNA	MSC	UNASSIGNED	4
10525064					SEC 25 11 9	UNASSIGNED	0.46	UNA	MSC	UNASSIGNED	4
10525059					SEC 25 11 9	UNASSIGNED	0.43	UNA	MSC	UNASSIGNED	4
10525058					SEC 25 11 9	UNASSIGNED	0.32	UNA	MSC	UNASSIGNED	4
10424014					PAR 1 P/M 8-117	UNASSIGNED	9.26	VAC	RES	VAC RURAL RES LAND 2.51-20.0 AC. 1 UNIT	4
10122019					RS 26-61	UNASSIGNED	29.728	UNA	MSC	UNASSIGNED	2
10424015					PAR 2 P/M 8-117	UNASSIGNED	10.35	VAC	RES	VAC RURAL RES LAND 2.51-20.0 AC. 1 UNIT	4
10128209	6210 Pony Express Trail, Pollock Pines, 95726	6210	PONY EXPRESS	TRL	LOT 55	POLLOCK PINES		UNA	MSC	UNASSIGNED	2
10121065			SANDERS	DR	S36 11 12RS15-68	UNASSIGNED		UNA	MSC	UNASSIGNED	2
8931010			GOLD HILL	RD	SEC 32 11 10	UNASSIGNED	0.29	UNA	MSC	UNASSIGNED	4
8417015					SEC 32 11 11	UNASSIGNED	2	UNA	MSC	UNASSIGNED	3
4938007					LOT A	MADDEN RANCH	1.364	VAC	RES	VACANT RES. LAND <=2.5 AC. 1-3 UNITS	3
4938007					LOT A	MADDEN RANCH	1.364	VAC	RES	VACANT RES. LAND <=2.5 AC. 1-3 UNITS	3
4938007					LOT A	MADDEN RANCH	1.364	VAC	RES	VACANT RES. LAND <=2.5 AC. 1-3 UNITS	3
5029014					TR 2 R/S 27-111	UNASSIGNED	2.11	VAC	RES	VACANT RES. LAND <=2.5 AC. 1-3 UNITS	3
4355063					SEC 7 10 12	UNASSIGNED		UNA	MSC	UNASSIGNED	3
4302017					POR SEC 7 10 12	UNASSIGNED	1.969	VAC	RES	VACANT RES. LAND <=2.5 AC. 1-3 UNITS	3
4305032			CARSON	RD	POR PM 3/64/A	UNASSIGNED	0.01	UNA	MSC	UNASSIGNED	3
10214042					PORPAR 1 PM32-56	UNASSIGNED	0.1	UNA	MSC	UNASSIGNED	4
10214044			LOTUS	RD	SEC 12 10 9	UNASSIGNED	0.24	UNA	MSC	UNASSIGNED	4
4303038			CARSON	CT	SEC 7 10 12	UNASSIGNED	1.12	UNA	MSC	UNASSIGNED	3
4301105					SEC 7 & 8 10 12	UNASSIGNED	9.16	VAC	MSC	VACANT RECREATIONAL LAND	3
10214040					PORPAR 2 PM32-56	UNASSIGNED	0.01	UNA	MSC	UNASSIGNED	4
4303019					S7 10 12&12 1011	UNASSIGNED	2.15	UNA	MSC	UNASSIGNED	3
10215026					POR TR 3 RS 8-90	UNASSIGNED	0.03	UNA	MSC	UNASSIGNED	4
10202041					SEC 12 10 9	UNASSIGNED	3.71	UNA	MSC	UNASSIGNED	4
32304056					SEC 10 10 10	UNASSIGNED	0.27	UNA	MSC	UNASSIGNED	4
4303017					SEC 12 10 11	UNASSIGNED	0.78	UNA	MSC	UNASSIGNED	3
4322608					SEC 8 10 12	UNASSIGNED	0.09	UNA	MSC	UNASSIGNED	3
4819103					ROADWAY	FIVE MILE TERR		UNA	MSC	UNASSIGNED	3

County Owned Parcels

APN	Building Address	ADDRESS	STREET	LEGAL	SUBDIVISION	ACREAGE	USECDTYPE	USECDCLASS	USE CODE	SUPE DIST				
4852032				SEC 10&11 10 11	UNASSIGNED	12.41	VAC	MSC	VACANT RECREATIONAL LAND	3				
4818006				SEC 12 10 11	UNASSIGNED	0.31	UNA	MSC	UNASSIGNED	3				
4847119				S7 10 12&12 1011	UNASSIGNED	13.64	VAC	MSC	VACANT RECREATIONAL LAND	3				
4821036				RS 23/136/1	UNASSIGNED	3.61	UNA	MSC	UNASSIGNED	3				
4821037				RS 23/136/2	UNASSIGNED	1.64	VAC	MSC	VACANT RECREATIONAL LAND	3				
4827036				POR SEC 10 10 11	UNASSIGNED	0.7	VAC	RES	VACANT RES. LAND <=2.5 AC. 1-3 UNITS	3				
4827034				POR SEC 10 10 11	UNASSIGNED	7.03	VAC	MSC	VACANT RECREATIONAL LAND	3				
4822008				SEC 10 10 11	UNASSIGNED	0.55	VAC	MSC	VACANT RECREATIONAL LAND	3				
124004				POR SEC 7 10 11	UNASSIGNED	12.96	VAC	COM	VACANT COMMERCIAL LAND	3				
32319015				PORPAR A PM 3-76	UNASSIGNED	0.02	VAC	RES	VACANT RES. LAND <=2.5 AC. 1-3 UNITS	3				
32345001		2780	COLD SPRINGS	RD	TR1 R/S 25/150	1.8	DEV	MSC	CEMETERIES	3				
4821036					RS 23/138/1	3.61	UNA	MSC	UNASSIGNED	3				
4910010					SEC 9 10 11				PLACERVILLE	4.11	VAC	MSC	VACANT RECREATIONAL LAND	3
107115	937 Spring Street, Placerville, 95667	931	SPRING	ST	POR L12&14 B 18				PLACERVILLE		UNA	MSC	UNASSIGNED	3
229121					POR L 2 BLK 2	1.52	VAC	MSC	VACANT RECREATIONAL LAND	3				
4911034					SEC 9&10 10 11	6.01	VAC	MSC	VACANT RECREATIONAL LAND	3				
224121					POR L 10 BLK 2	0.98	VAC	MSC	VACANT RECREATIONAL LAND	3				
10215024					POR PAR A 27-104	0.06	UNA	MSC	UNASSIGNED	4				
4829004					SEC 10 10 11				UNA	MSC	UNASSIGNED	3		
226137					POR BLK 2	1.11	VAC	MSC	VACANT RECREATIONAL LAND	3				
222112					POR L 2 BLK 11				VAC	MSC	VACANT RECREATIONAL LAND	3		
225103					POR L 7 & 8 B 2	1.26	VAC	MSC	VACANT RECREATIONAL LAND	3				
4822009					SEC 10 10 11	1.65	VAC	MSC	VACANT RECREATIONAL LAND	3				
10215022					PORPAR A PM27-81	0.13	UNA	MSC	UNASSIGNED	4				
226128					POR L 6 BLK 2	0.94	VAC	MSC	VACANT RECREATIONAL LAND	3				
4828032					POR SEC 10 10 11	0.03	UNA	MSC	UNASSIGNED	3				
4827038					POR SEC 10 10 11	0.04	VAC	RES	VACANT RES. LAND <=2.5 AC. 1-3 UNITS	3				
126001					PAR A P/M 32-80	0.89	UNA	MSC	UNASSIGNED	3				
126005	941 Spring Street, Placerville, 95667	941	SPRING	ST	PM 32/80/4				DEV	IND	MEDICAL/DENTAL/VET OFFICES	3		
126006		941	SPRING	ST	PM 32/80/5				DEV	IND	MEDICAL/DENTAL/VET OFFICES	3		
4829019		1986	SMITH FLAT CEMETERY	RD	SEC 10 10 11	0.25	UNA	MSC	UNASSIGNED	3				
115146		650	BEE	ST	L 3 POR L 10 B47				DEV	MSC	CEMETERIES	3		
114117					POR L2 BLK 47				DEV	MSC	CEMETERIES	3		
114120					POR L2 BLK 47				DEV	MSC	CEMETERIES	3		
114124					POR L 11 BLK 47				DEV	MSC	CEMETERIES	3		
9601010		3501	AIRPORT	RD	SEC 10 10 11	44.05	UNA	MSC	UNASSIGNED	3				
122110		495	MAIN	ST	POR BL 38				UNA	MSC	UNASSIGNED	3		
215102	515 Main Street, Placerville, 95667	515	MAIN	ST	POR BL 23				UNA	MSC	UNASSIGNED	3		

County Owned Parcels

APN	Building Address	ADDRESS	STREET		LEGAL	SUBDIVISION	ACREAGE	USECDTYPE	USECDCLASS	USE CODE	SUPE/DIST
215103	525 Main Street, Placerville, 95667	525	MAIN	ST	POR L 8 B 23	PLACERVILLE	0.16	UNA	MSC	UNASSIGNED	3
4919018					SEC 9 10 11	UNASSIGNED	0.17	UNA	MSC	UNASSIGNED	3
32340029					SEC 12 10 10	UNASSIGNED	4.85	VAC	RES	VACANT RES. LAND <=2.5 AC. 1-3 UNITS	3
32524012					SEC 12&13 10 10	UNASSIGNED		UNA	MSC	UNASSIGNED	3
314107	542 Main Street, Placerville, 95667	542	MAIN	ST	POR LOT 10 BLK21	PLACERVILLE		UNA	MSC	UNASSIGNED	3
32340029					SEC 12 10 10	UNASSIGNED	4.85	VAC	RES	VACANT RES. LAND <=2.5 AC. 1-3 UNITS	3
32524010					SEC 13 10 10 RD	UNASSIGNED	0.7	UNA	MSC	UNASSIGNED	3
32340029					SEC 12 10 10	UNASSIGNED	4.85	VAC	RES	VACANT RES. LAND <=2.5 AC. 1-3 UNITS	3
32524021	300 Fair Lane, Placerville, 95667	311	FAIR	LN	SEC 13 10 10	UNASSIGNED	17.16	VAC	RES	VACANT RES. LAND <=2.5 AC. 1-3 UNITS	3
32524021	300 Fair Lane, Placerville, 95667	311	FAIR	LN	SEC 13 10 10	UNASSIGNED	17.16	VAC	RES	VACANT RES. LAND <=2.5 AC. 1-3 UNITS	3
32524006		2850	FAIRLANE	CT	SEC 13 10 10	UNASSIGNED	3	DEV	RES	RURAL RES. 2.51-20.0 AC. 1 SF UNIT	3
32512066					SEC 14 10 10	UNASSIGNED	1	UNA	MSC	UNASSIGNED	3
32524011					SEC 13 10 10	UNASSIGNED	0.45	UNA	MSC	UNASSIGNED	3
32512074					SEC 14 10 10	UNASSIGNED	0.23	UNA	MSC	UNASSIGNED	3
32524007		2850	FAIRLANE	CT	SEC 13 10 10	UNASSIGNED	4	DEV	RES	RURAL RES. 2.51-20.0 AC. 1 SF UNIT	3
32512075					SEC 14 10 10	UNASSIGNED	0.9	UNA	MSC	UNASSIGNED	3
6928065					PAR 3 P/M 40-15	UNASSIGNED	11.43	VAC	RES	VAC RURAL RES LAND 2.51-20.0 AC. 1 UNIT	4
6928064					PAR 2 P/M 40-15	UNASSIGNED	11.53	VAC	RES	VAC RURAL RES LAND 2.51-20.0 AC. 1 UNIT	4
32528004	100 Placerville Drive, Placerville, 95667	100	PLACERVILLE	DR	SEC 13-10-10	UNASSIGNED	34.67	UNA	MSC	UNASSIGNED	3
11056535					POR LOT 60	LKHILLS EST 1		UNA	MSC	UNASSIGNED	1
9601011		3501	AIRPORT	RD	SEC 15&16 10 11	UNASSIGNED	85.76	DEV	MSC	COMMUNITY ORIENTED FACILITIES	3
9601009	3501 Airport Road, Placerville, 95667		AIRPORT	RD	SEC 15 10 11	UNASSIGNED	26.4	UNA	MSC	UNASSIGNED	3
32528006					SEC 13-10-10	UNASSIGNED	0.22	UNA	MSC	UNASSIGNED	3
32528024	2850 Fairlane Court, Placerville, 95667	2850	FAIRLANE	CT	SEC 13 10 10	UNASSIGNED	12.54	UNA	MSC	UNASSIGNED	3
11050302					L B	LKHILLS EST 2		UNA	MSC	UNASSIGNED	1
4245105		6115	SPECKLED	RD	L 5	SLY PARK HLS 8		VAC	RES	VACANT RES. LAND <=2.5 AC. 1-3 UNITS	2
32530032		300	FORNI	RD	R/S 24-35	UNASSIGNED	24.99	VAC	RES	VACANT RES. LAND <=2.5 AC. 1-3 UNITS	3
32528001		108	PLACERVILLE	DR	SEC 14 10 10	UNASSIGNED		UNA	MSC	UNASSIGNED	3
32528002	100 Placerville Drive, Placerville, 95667	100	PLACERVILLE	DR	SEC 13-10-10	UNASSIGNED	0.95	UNA	MSC	UNASSIGNED	3
6904067					SEC 13 10 9	UNASSIGNED	2.769	VAC	RES	VAC RURAL RES LAND 2.51-20.0 AC. 1 UNIT	4
9601002		3501	AIRPORT	RD	SEC 15&16 10 11	UNASSIGNED	87.02	UNA	MSC	UNASSIGNED	3
12610020					SEC 14 10 08	UNASSIGNED	2.95	UNA	MSC	UNASSIGNED	1
12610021					SEC 14 10 08	UNASSIGNED	0.33	UNA	MSC	UNASSIGNED	1
32544003					SEC 14 10 10	UNASSIGNED	0.87	UNA	MSC	UNASSIGNED	3
12610021					SEC 14 10 08	UNASSIGNED	0.33	UNA	MSC	UNASSIGNED	1
6904048					SEC 13 10 9	UNASSIGNED	0.59	UNA	MSC	UNASSIGNED	4
6904046					SEC 13 10 9	UNASSIGNED	0.54	UNA	MSC	UNASSIGNED	4
31719043					SEC 18 10 10	UNASSIGNED	2.58	UNA	MSC	UNASSIGNED	4

County Owned Parcels

APN	Building Address	ADDRESS	STREET		LEGAL	SUBDIVISION	ACREAGE	USECDTYPE	USECDCLASS	USE CODE	SUPE-DIST
9606026					SEC 13 10 11	UNASSIGNED	0.83	UNA	MSC	UNASSIGNED	3
6926001			SLEEPY HOLLOW	DR	SEC 13 10 9	UNASSIGNED	0.1	UNA	MSC	UNASSIGNED	4
32536016		3335	GOLD NUGGET	CT	PAR B P/M 13-101	UNASSIGNED	2	VAC	RES	VACANT RES. LAND <=2.5 AC. 1-3 UNITS	3
32544024					PM 49/102/R	UNASSIGNED	0.05	VAC	RES	VACANT RES. LAND <=2.5 AC. 1-3 UNITS	
32536035					PAR 1 P/M 16-80	UNASSIGNED	2	VAC	RES	VACANT RES. LAND <=2.5 AC. 1-3 UNITS	3
32536049					PAR 2 P/M 16-119	UNASSIGNED	1.45	VAC	RES	VACANT RES. LAND <=2.5 AC. 1-3 UNITS	3
32536050					PAR 3 P/M 16-119	UNASSIGNED	1.29	VAC	RES	VACANT RES. LAND <=2.5 AC. 1-3 UNITS	3
32536051					PAR 4 P/M 16-119	UNASSIGNED	1.31	VAC	RES	VACANT RES. LAND <=2.5 AC. 1-3 UNITS	3
32540013					POR LOT B	LONG VIEW ESTS #1		UNA	MSC	UNASSIGNED	4
32536053					PAR A P/M 24-14	UNASSIGNED	1.67	UNA	MSC	UNASSIGNED	3
11011015					SEC 15 10 8	UNASSIGNED	0.05	UNA	MSC	UNASSIGNED	1
32508004					SEC 15 10 10	UNASSIGNED		UNA	MSC	UNASSIGNED	4
32522022					SEC 14 10 10	UNASSIGNED	0.99	UNA	MSC	UNASSIGNED	4
32522023					SEC 14 10 10	UNASSIGNED	0.66	UNA	MSC	UNASSIGNED	4
32540014					POR LOT B	LONG VIEW ESTS #1	0.08	UNA	MSC	UNASSIGNED	4
32522057					SEC 14 10 10	UNASSIGNED	0.06	VAC	RES	VACANT RES. LAND <=2.5 AC. 1-3 UNITS	3
32522055					SEC 14 10 10	UNASSIGNED	0.065	VAC	RES	VACANT RES. LAND <=2.5 AC. 1-3 UNITS	3
32523009	2441 Headington Road, Placerville, 95667	2441	HEADINGTON	RD	SEC 14 10 10	UNASSIGNED	7.64	UNA	MSC	UNASSIGNED	3
32523013					SEC 14 10 10	UNASSIGNED	1	UNA	MSC	UNASSIGNED	3
32731015					LOT A RDWY	DEERFIELD ESTATES		VAC	RES	VACANT RES. LAND <=2.5 AC. 1-3 UNITS	4
32731016					LOT R RDWY	DEERFIELD ESTATES		VAC	RES	VACANT RES. LAND <=2.5 AC. 1-3 UNITS	4
32523014		2469	HEADINGTON	RD	SEC 14 10 10	UNASSIGNED	0.33	DEV	RES	SINGLE FAM. RES. <=2.5 AC.(INC. MAN. HMS	3
32523024					RS 28/134	UNASSIGNED	0.01	VAC	RES	VACANT RES. LAND <=2.5 AC. 1-3 UNITS	3
32523028					RS 28/134	UNASSIGNED	0.113	VAC	RES	VACANT RES. LAND <=2.5 AC. 1-3 UNITS	3
32523026					RS 28/134	UNASSIGNED	0.051	VAC	RES	VACANT RES. LAND <=2.5 AC. 1-3 UNITS	3
32713061					PM 48/75/A	UNASSIGNED	3.51	DEV	COM	MISC. IMPROVED COMMERCIAL	3
32713065					RS 28/134	UNASSIGNED	0.185	VAC	RES	VACANT RES. LAND <=2.5 AC. 1-3 UNITS	3
32713063					RS 28/134	UNASSIGNED	0.049	VAC	RES	VACANT RES. LAND <=2.5 AC. 1-3 UNITS	3
6934012					LOT A	CAVALRY MEADOWS	0.03	VAC	RES	VACANT RES. LAND <=2.5 AC. 1-3 UNITS	4
32713018		6940	PERKS	CT	SEC 23 10 10	UNASSIGNED	3.56	DEV	RES	RURAL RES. 2.51-20.0 AC. 1 SF UNIT	3
32713020		6880	PERKS	CT	SEC 23 10 10	UNASSIGNED	5.13	DEV	COM	MISC. IMPROVED COMMERCIAL	3
32713019		6910	PERKS	CT	SEC 23 10 10	UNASSIGNED	0.92	DEV	RES	SINGLE FAM. RES. <=2.5 AC.(INC. MAN. HMS	3
6906009					SEC 24 10 9	UNASSIGNED	0.23	VAC	RES	VACANT RES. LAND <=2.5 AC. 1-3 UNITS	4
12607033					SEC 23 10 8	UNASSIGNED	0.72	VAC	RES	VACANT RES. LAND <=2.5 AC. 1-3 UNITS	4
11013025					POR LOT L	LAKE FOREST	1.538	UNA	MSC	UNASSIGNED	1
11013033					POR PM 48/135/2	LAKE FOREST	0.071	VAC	COM	VACANT COMMERCIAL LAND	1
11013038					POR PM 48/135/1	LAKE FOREST	0.065	VAC	COM	VACANT COMMERCIAL LAND	1
11037046					LOT J	ROLLING HILLS EST #1	0.03	UNA	MSC	UNASSIGNED	1

County Owned Parcels

APN	Building Address	ADDRESS	STREET	LEGAL	SUBDIVISION	ACREAGE	USECDTYPE	USECDCLASS	USE CODE	SUPE DIST
11032131				LOT B AW	GREENVALLEY HILLS II	0.857	VAC	RES	VACANT RES. LAND <=2.5 AC. 1-3 UNITS	1
32714045				POR PARA PM14-18	UNASSIGNED	0.11	VAC	RES	VACANT RES. LAND <=2.5 AC. 1-3 UNITS	3
7743161				PM 46/128/A	UNASSIGNED	0.344	VAC	RES	VACANT RES. LAND <=2.5 AC. 1-3 UNITS	2
32721105				S 23 & 24 10 10	UNASSIGNED	0.07	UNA	MSC	UNASSIGNED	3
11013032				POR PM 48/135/2	LAKE FOREST	0.132	VAC	COM	VACANT COMMERCIAL LAND	1
32721324				SEC 24 10 10	UNASSIGNED	0.09	VAC	RES	VACANT RES. LAND <=2.5 AC. 1-3 UNITS	3
32721120				SEC 24 10 10	UNASSIGNED	0.09	VAC	RES	VACANT RES. LAND <=2.5 AC. 1-3 UNITS	3
32721302				SEC 24 10 10	UNASSIGNED	0.08	UNA	MSC	UNASSIGNED	3
12621107				POR L 2	GREEN VLY AC 1	0.521	UNA	MSC	UNASSIGNED	4
32721119				SEC 24 10 10	UNASSIGNED	0.08	VAC	RES	VACANT RES. LAND <=2.5 AC. 1-3 UNITS	3
12618028				POR L 13	HIGHLAND VIL 1&2	0.05	VAC	RES	VACANT RES. LAND <=2.5 AC. 1-3 UNITS	1
12618032				POR L 15	HIGHLAND VIL 1&2	0.025	VAC	RES	VACANT RES. LAND <=2.5 AC. 1-3 UNITS	1
32721305				PORPAR2 PM 29-60	UNASSIGNED	0.04	UNA	MSC	UNASSIGNED	3
12618030				POR L 14	HIGHLAND VIL 1&2	0.024	VAC	RES	VACANT RES. LAND <=2.5 AC. 1-3 UNITS	1
12622003				SEC 23 10 8	UNASSIGNED	0.78	UNA	MSC	UNASSIGNED	1
12629222				L B	TIMBERLINE RIDGE		UNA	MSC	UNASSIGNED	1
12629225				POR L 6	TIMBERLINE RIDGE	0.026	VAC	RES	VACANT RES. LAND <=2.5 AC. 1-3 UNITS	1
12629222				L B	TIMBERLINE RIDGE		UNA	MSC	UNASSIGNED	1
32721122				POR SEC 24 10 10	UNASSIGNED	0.06	VAC	RES	VACANT RES. LAND <=2.5 AC. 1-3 UNITS	3
11032163				POR L A	GREEN VALLEY HILLS#2	0.057	UNA	MSC	UNASSIGNED	1
32721307				PORPAR1 PM 29-60	UNASSIGNED	0.07	UNA	MSC	UNASSIGNED	3
11013040				POR PM 48/135/1	UNASSIGNED	0.178	VAC	COM	VACANT COMMERCIAL LAND	1
11013036				POR PM 48/135/2	UNASSIGNED	0.107	VAC	COM	VACANT COMMERCIAL LAND	1
11013034				POR PM 48/135/2	LAKE FOREST	0.131	VAC	COM	VACANT COMMERCIAL LAND	1
32721206				PORPAR 2 PM32-53	UNASSIGNED	0.64	UNA	MSC	UNASSIGNED	3
32721115				SEC 24 10 10	UNASSIGNED	0.02	VAC	RES	VACANT RES. LAND <=2.5 AC. 1-3 UNITS	3
32721307				PORPAR1 PM 29-60	UNASSIGNED	0.07	UNA	MSC	UNASSIGNED	3
11013007				POR LOT A	LAKE FOREST	0.08	VAC	RES	VACANT RES. LAND <=2.5 AC. 1-3 UNITS	1
32721117				SEC 24 10 10	UNASSIGNED	0.05	VAC	RES	VACANT RES. LAND <=2.5 AC. 1-3 UNITS	3
12565317				PORPAR 2PM38-107	UNASSIGNED	0.128	UNA	MSC	UNASSIGNED	1
12401002				POR TR1 RS 18/50	UNASSIGNED	0.95	UNA	MSC	UNASSIGNED	1
32721309				POR PAR1 PM4-153	UNASSIGNED	0.09	VAC	RES	VACANT RES. LAND <=2.5 AC. 1-3 UNITS	3
12401001				RS 22/130	UNASSIGNED	2.09	UNA	MSC	UNASSIGNED	1
7707032				PM 49/98/R	UNASSIGNED	0.728	UNA	MSC	UNASSIGNED	
32721209				PORPAR A PM33-76	UNASSIGNED	0.12	UNA	MSC	UNASSIGNED	3
12431118				POR RS 1/86/8	UNASSIGNED	0.713	VAC	RES	VACANT RES. LAND <=2.5 AC. 1-3 UNITS	1
32724018				SEC 24 10 10	UNASSIGNED		VAC	RES	VACANT RES. LAND <=2.5 AC. 1-3 UNITS	3
32721211				PORPAR B PM33-76	UNASSIGNED	0.14	UNA	MSC	UNASSIGNED	3

County Owned Parcels

APN	Building Address	ADDRESS	STREET	LEGAL	SUBDIVISION	ACREAGE	USECDTYPE	UBECDCCLASS	USE CODE	SUPE DIST
32721213				PORPAR C PM33-76	UNASSIGNED	0.12	UNA	MSC	UNASSIGNED	3
10226046			STARBUCK	RD	SEC 21 10 9	1.1	UNA	MSC	UNASSIGNED	4
32724016					SEC 24 10 10	0.01	VAC	RES	VACANT RES. LAND <=2.5 AC. 1-3 UNITS	3
32721214				PORPAR D PM33-76	UNASSIGNED	0.13	UNA	MSC	UNASSIGNED	3
32724019					SEC 24 10 10		VAC	RES	VACANT RES. LAND <=2.5 AC. 1-3 UNITS	3
12432211					POR LOT 21	0.153	VAC	RES	VACANT RES. LAND <=2.5 AC. 1-3 UNITS	1
12432209					POR L 22	0.1	VAC	RES	VACANT RES. LAND <=2.5 AC. 1-3 UNITS	1
12429001				COMMON AREA AW	MORMON ISL PK	3.55	UNA	MSC	UNASSIGNED	1
32709010					SEC 22 10 10	0.01	UNA	MSC	UNASSIGNED	3
32727002					SEC 24-10-10	0.14	UNA	MSC	UNASSIGNED	3
12647011				RDWY AW	HIGHLAND VIEW #3A		UNA	MSC	UNASSIGNED	1
12631024					POR LOT 9	0.046	VAC	RES	VACANT RES. LAND <=2.5 AC. 1-3 UNITS	1
10222006					SEC 19 10 9	0.26	UNA	MSC	UNASSIGNED	4
10232001					SEC 21 10 9	0.01	UNA	MSC	UNASSIGNED	4
12430087					POR SEC 21 10 8	0.001	UNA	MSC	UNASSIGNED	1
12430095					POR PM 14/128/2	0.052	VAC	COM	VACANT COMMERCIAL LAND	1
12430085					POR SEC 21 10 8	0.018	UNA	MSC	UNASSIGNED	1
12430076					POR PAR A PM3-88	0.11	VAC	RES	VACANT RES. LAND <=2.5 AC. 1-3 UNITS	1
12430083					POR SEC 21 10 8	0.102	UNA	MSC	UNASSIGNED	1
12430091					POR PAR B PM6-65	0.037	UNA	MSC	UNASSIGNED	1
32924031					POR PAR 2 27-31	2.12	UNA	MSC	UNASSIGNED	3
12415039					L E AW	1.284	UNA	MSC	UNASSIGNED	1
12430081		320	GREEN VALLEY	RD	POR SEC 21 10 8	0.031	UNA	MSC	UNASSIGNED	1
32916211					POR L 19		UNA	MSC	UNASSIGNED	3
12430093					POR SEC 28 10 8	0.067	UNA	MSC	UNASSIGNED	1
12430097					POR S 21&28 10 8	1.766	VAC	RES	VACANT RES. LAND <=2.5 AC. 1-3 UNITS	1
32726032					POR PAR 2 27-31	0.1	UNA	MSC	UNASSIGNED	3
32924029					POR PAR C 25-126	0.29	UNA	MSC	UNASSIGNED	3
12430093					POR SEC 28 10 8	0.067	UNA	MSC	UNASSIGNED	1
10253006					POR LOT 85		UNA	MSC	UNASSIGNED	4
10253004					POR LOT 82		UNA	MSC	UNASSIGNED	4
32726038					POR PAR 1 27-31	0.09	UNA	MSC	UNASSIGNED	3
10250126					LOT A	1.57	VAC	RES	VACANT RES. LAND <=2.5 AC. 1-3 UNITS	4
12430089					POR SEC 21 10 8	0.067	UNA	MSC	UNASSIGNED	1
10251208					LOT C	3.687	VAC	RES	VACANT RES. LAND <=2.5 AC. 1-3 UNITS	4
12430002					21 28 10 8 ROAD	0.86	UNA	MSC	UNASSIGNED	1
12302004					PORS26 10 8 RDWY	1.71	UNA	MSC	UNASSIGNED	1
5434222					RS 29/19/1	0.168	VAC	COM	VACANT COMMERCIAL LAND	3

County Owned Parcels

APN	Building Address	ADDRESS	STREET		LEGAL	SUBDIVISION	ACREAGE	USECDTYPE	USECDCLASS	USE CODE	SUPE DIST
10251204					LOT B	EMERALD MEADOWS	0.229	VAC	RES	VACANT RES. LAND <=2.5 AC. 1-3 UNITS	4
11541001					SEC 29 10 9	UNASSIGNED	6.27	UNA	MSC	UNASSIGNED	1
12516231					PEDESTRIAN LANE	ST ANDREW VIL 3		UNA	MSC	UNASSIGNED	1
10203013			GREEN VALLEY	RD	SEC 29 10 9	UNASSIGNED	0.02	UNA	MSC	UNASSIGNED	1
11541010					POR PM 42/31/2	UNASSIGNED	0.41	UNA	MSC	UNASSIGNED	1
11541008					POR SEC 30 10 9	UNASSIGNED	0.48	VAC	RES	VACANT RES. LAND <=2.5 AC. 1-3 UNITS	1
11628108					TR 1 R/S 24-86	UNASSIGNED	0.094	VAC	RES	VACANT RES. LAND <=2.5 AC. 1-3 UNITS	1
5434221					RS 29/19/2 3 & 6	DIAMOND SPGS	0.488	VAC	RES	VACANT RES. LAND <=2.5 AC. 1-3 UNITS	3
12526106					L C	CROWN VILL 3		VAC	RES	VACANT RES. LAND <=2.5 AC. 1-3 UNITS	1
5434221					RS 29/19/2 3 & 6	DIAMOND SPGS	0.488	VAC	RES	VACANT RES. LAND <=2.5 AC. 1-3 UNITS	3
32918156					PM 47/41/A	HWY VIEW TERR	0.08	VAC	RES	VACANT RES. LAND <=2.5 AC. 1-3 UNITS	3
5434221					RS 29/19/2 3 & 6	DIAMOND SPGS	0.488	VAC	RES	VACANT RES. LAND <=2.5 AC. 1-3 UNITS	3
5434224					RS 29/19/7&POR4	DIAMOND SPGS	2.04	VAC	RES	VACANT RES. LAND <=2.5 AC. 1-3 UNITS	3
5434224					RS 29/19/7&POR4	DIAMOND SPGS	2.04	VAC	RES	VACANT RES. LAND <=2.5 AC. 1-3 UNITS	3
11541006					POR SEC 29 10 9	UNASSIGNED	0.5	VAC	RES	VACANT RES. LAND <=2.5 AC. 1-3 UNITS	1
12516229					PEDESTRIAN LANE	ST ANDREW VIL 3		UNA	MSC	UNASSIGNED	1
11537008					LOT R RDWY	SILVER SPRINGS		VAC	RES	VACANT RES. LAND <=2.5 AC. 1-3 UNITS	1
5435133					RS 29/19/9	UNASSIGNED	0.065	VAC	RES	VACANT RES. LAND <=2.5 AC. 1-3 UNITS	3
11543056					L L RDWY	SILVER SPRINGS #1		UNA	MSC	UNASSIGNED	1
5434226					RS 29/19/8&POR4	UNASSIGNED	0.192	VAC	COM	VACANT COMMERCIAL LAND	3
12302003					PORS26 10 8 RDWY	EL D HILLS SPECPLAN2	1.84	UNA	MSC	UNASSIGNED	1
12516230					PEDESTRIAN LANE	ST ANDREW VIL 3		UNA	MSC	UNASSIGNED	1
5439126					RS 29/19/5	UNASSIGNED	0.131	VAC	RES	VACANT RES. LAND <=2.5 AC. 1-3 UNITS	3
5442201		596	MAIN	ST	POR L 3 B 12	DIAMOND SPGS		DEV	RES	SINGLE FAM. RES. <=2.5 AC.(INC. MAN. HMS	3
9915038					SEC 25 10 11	UNASSIGNED	0.9	VAC	RES	VACANT RES. LAND <=2.5 AC. 1-3 UNITS	2
5441147					RS 29/19/10	UNASSIGNED	0.034	VAC	COM	VACANT COMMERCIAL LAND	3
5441141					PAR B P/M 31-120	UNASSIGNED	0.28	UNA	MSC	UNASSIGNED	3
11609109		3371	LA CANADA	DR	POR LOTS 178&179	CAMERON PK 11		UNA	MSC	UNASSIGNED	1
12519564					PEDESTRIAN LANE	ST ANDREW VIL 4		UNA	MSC	UNASSIGNED	1
12518915					PEDESTRIAN LANE	ST ANDREW VIL 4		UNA	MSC	UNASSIGNED	1
32905046					LOT B PM 45/88	UNASSIGNED	0.046	VAC	RES	VACANT RES. LAND <=2.5 AC. 1-3 UNITS	3
32905047					LOT A PM 45/88	UNASSIGNED	0.155	VAC	RES	VACANT RES. LAND <=2.5 AC. 1-3 UNITS	3
9705028					RDWAY	DIAMND OAKSEST1	0.107	VAC	RES	VACANT RES. LAND <=2.5 AC. 1-3 UNITS	3
12438041					L R1 RDWY	PROMONTORY VIL #5-3	1.569	UNA	MSC	UNASSIGNED	1
12120001					LA	STONEGATE VIL3	10.83	VAC	RES	VAC RURAL RES LAND 2.51-20.0 AC. 1 UNIT	1
32910029					PAR A P/M47-54	UNASSIGNED	0.03	DEV	RES	SINGLE FAM. RES. <=2.5 AC.(INC. MAN. HMS	3
9919042					S 27&34 10 11	UNASSIGNED	0.26	DEV	RES	RURAL RES. 20+ AC. 1 RES. UNIT	2
9919040					PORPAR2 PM13-137	UNASSIGNED	0.05	VAC	RES	VACANT RES. LAND <=2.5 AC. 1-3 UNITS	3

County Owned Parcels

APN	Building Address	ADDRESS	STREET		LEGAL	SUBDIVISION	ACREAGE	USECDTYPE	USECDCLASS	USE CODE	SUPE DIST
12417015					POR L 5E ADM	PROMONTORY VILL #4	1.02	UNA	MSC	UNASSIGNED	1
12411016					PPM 48/54/D ADM	UNASSIGNED	1.584	VAC	RES	VACANT RES. LAND <=2.5 AC. 1-3 UNITS	
7004010					ROADWAY	CAMERON VLY ESTS #1	1.01	VAC	RES	VACANT RES. LAND <=2.5 AC. 1-3 UNITS	4
11540002					SEC 31 & 32 10 9	UNASSIGNED	41.7	VAC	RES	VAC RURAL RES LAND 2.51-20.0 AC. 1 UNIT	1
12417013					POR L 5E ADM	PROMONTORY VILL #4	0.418	UNA	MSC	UNASSIGNED	1
12417011					POR L 6A	PROMONTORY VILL #4	0.366	UNA	MSC	UNASSIGNED	1
12525128					PEDESTRIAN LANE	GOVERNOR VIL 6		UNA	MSC	UNASSIGNED	1
12407056					POR L 6B	THE PROMONTORY	1.72	UNA	MSC	UNASSIGNED	1
7004074					POR SEC 34 10 9	UNASSIGNED	0.21	VAC	RES	VACANT RES. LAND <=2.5 AC. 1-3 UNITS	4
7004072					POR SEC 34 10 9	UNASSIGNED	0.391	VAC	RES	VACANT RES. LAND <=2.5 AC. 1-3 UNITS	4
7004080					POR SER 34 10 9	UNASSIGNED	0.001	VAC	RES	VACANT RES. LAND <=2.5 AC. 1-3 UNITS	4
7004078					POR SEC 34 10 9	UNASSIGNED	0.163	VAC	RES	VACANT RES. LAND <=2.5 AC. 1-3 UNITS	4
7004082					POR SEC 34 10 9	UNASSIGNED	0.243	VAC	RES	VACANT RES. LAND <=2.5 AC. 1-3 UNITS	4
7004089					POR SEC 34 10 9	UNASSIGNED	0.433	VAC	RES	VACANT RES. LAND <=2.5 AC. 1-3 UNITS	4
33123138					RDWY	UNASSIGNED	0.783	VAC	RES	VACANT RES. LAND <=2.5 AC. 1-3 UNITS	3
7004070					POR SEC 34 10 9	UNASSIGNED	0.078	VAC	RES	VACANT RES. LAND <=2.5 AC. 1-3 UNITS	4
33105008					SEC 34 10 10	UNASSIGNED	0.1	UNA	MSC	UNASSIGNED	3
7004084					POR PM 17/40/C	UNASSIGNED	0.085	VAC	RES	VACANT RES. LAND <=2.5 AC. 1-3 UNITS	4
7004070					POR SEC 34 10 9	UNASSIGNED	0.078	VAC	RES	VACANT RES. LAND <=2.5 AC. 1-3 UNITS	4
7004076					POR SEC 34 10 9	UNASSIGNED	0.278	VAC	RES	VACANT RES. LAND <=2.5 AC. 1-3 UNITS	4
33117123					POR L 3 B 16	EL DORADO		VAC	RES	VACANT RES. LAND <=2.5 AC. 1-3 UNITS	3
7004086					POR SEC 34 10 9	UNASSIGNED	0.269	VAC	RES	VACANT RES. LAND <=2.5 AC. 1-3 UNITS	4
7820020			MT AUKUM	RD	SEC 33 10 12	UNASSIGNED	0.25	UNA	MSC	UNASSIGNED	2
33102044					SEC 34 10 10	UNASSIGNED	0.07	UNA	MSC	UNASSIGNED	3
7036216					PAR A PM 46-58	EASTWOOD PARK #2	0.238	VAC	RES	VACANT RES. LAND <=2.5 AC. 1-3 UNITS	4
12304013					PPM 46/141/6 ADM	UNASSIGNED		UNA	MSC	UNASSIGNED	1
7038013					LOT C AW	EASTWOOD PARK #3	0.164	UNA	MSC	UNASSIGNED	4
12202001		5250	SERRANO	PKY	PPM 46/141/6 ADM	UNASSIGNED		VAC	RES	VACANT RES. LAND <=2.5 AC. 1-3 UNITS	2
33102033					SEC 34 10 10	UNASSIGNED	0.01	UNA	MSC	UNASSIGNED	3
33126107			UNION MINE	RD	POR L11B15 9-109	UNASSIGNED	0.1	UNA	MSC	UNASSIGNED	3
12511011					SEC 35 10 8	UNASSIGNED	1.16	UNA	MSC	UNASSIGNED	1
12119019					SEC 35 10 8	UNASSIGNED	2.5	UNA	MSC	UNASSIGNED	2
12511012					SEC 35 10 8	UNASSIGNED	0.28	UNA	MSC	UNASSIGNED	2
12529214					PEDESTRIAN LANE	GOVERNOR VIL 5		UNA	MSC	UNASSIGNED	1
12512222					PEDESTRIAN LANE	GOVERNOR VIL 4		UNA	MSC	UNASSIGNED	1
8302039					POR R/S 11/142	UNASSIGNED	4.755	UNA	MSC	UNASSIGNED	4
12301008					POR LOT G	EL D HILLS SPECPLAN1	8.5	VAC	RES	VAC RURAL RES LAND 2.51-20.0 AC. 1 UNIT	1
33162024					PRS 26/117/1&2	UNASSIGNED	10	UNA	MSC	UNASSIGNED	

County Owned Parcels

APN	Building Address	ADDRESS	STREET		LEGAL	SUBDIVISION	ACREAGE	USECDTYPE	USECDCLASS	USE CODE	SUPE DIST
12260009					POR L 13 ADM	SERRANO VILLAGE G	1.722	UNA	MSC	UNASSIGNED	2
12423013					L A AW	PROMONTORY VIL 6 2B		UNA	MSC	UNASSIGNED	1
12202019					PPM 46/141/6 ADM	UNASSIGNED		UNA	MSC	UNASSIGNED	2
8321105					LOT 259	AIR PARK EST AM	5.62	UNA	MSC	UNASSIGNED	1
8321106					POR LOT 110	AIR PARK EST AM		UNA	MSC	UNASSIGNED	1
8302038					POR R/S 11/142	UNASSIGNED	0.078	UNA	MSC	UNASSIGNED	4
12260007					POR L 13 ADM AW	SERRANO VILLAGE G	2.044	UNA	MSC	UNASSIGNED	1
12201005					POR LOT G	EL D HILLS SPECPLAN1	9.88	UNA	MSC	UNASSIGNED	2
8324301		3388	OXFORD	RD	L 65	AIR PARK EST AM		VAC	RES	VACANT RES. LAND <=2.5 AC. 1-3 UNITS	1
12304006					L MM	EL D HILLS SPECPLAN2		VAC	RES	VACANT RES. LAND <=2.5 AC. 1-3 UNITS	2
12001002					SEC 34 10 8	UNASSIGNED	0.368	VAC	RES	VACANT RES. LAND <=2.5 AC. 1-3 UNITS	1
12002006					POR LOT 17&LOT K	GOVERNOR VIL 4	0.062	UNA	MSC	UNASSIGNED	1
8302031					POR SEC 34 10 9	UNASSIGNED	62.8	VAC	RES	RURAL RES. LAND 20+ MINOR NON-RES IMPR	4
11504005					POR PM 18/80/B	UNASSIGNED	0.555	VAC	RES	VACANT RES. LAND <=2.5 AC. 1-3 UNITS	2
11504011					POR PM 18/80/A	UNASSIGNED	1.626	UNA	MSC	UNASSIGNED	2
12121005		7501	SILVA VALLEY	PKY	L C	EL D HILLS SPECPLAN1	4.71	UNA	MSC	UNASSIGNED	2
11504007					POR PM 18/80/C	UNASSIGNED	0.16	UNA	MSC	UNASSIGNED	2
12121039		7455	SILVA VALLEY	PKY	POR 35 10 8	UNASSIGNED	4	UNA	MSC	UNASSIGNED	2
11504009					POR PM 18/80/D	UNASSIGNED	0.833	UNA	MSC	UNASSIGNED	2
12040108					L A	RIDGEVIEW VIL 7		VAC	RES	VACANT RES. LAND <=2.5 AC. 1-3 UNITS	1
11909044					POR PM 17/11/C	UNASSIGNED	0.906	UNA	MSC	UNASSIGNED	1
11910042					POR PM 25/49/B	UNASSIGNED	0.651	UNA	MSC	UNASSIGNED	
11909046					POR PM 17/11/B	UNASSIGNED	0.811	UNA	MSC	UNASSIGNED	1
11937039					COPPER LANTRN CT	HOLLOW OAK #4		UNA	MSC	UNASSIGNED	1
11937041					ORE CART CT	HOLLOW OAK #4		UNA	MSC	UNASSIGNED	1
11937040					CRADLE MTN CT	HOLLOW OAK #4		UNA	MSC	UNASSIGNED	1
11936031					SUBDIV RDWYS	HOLLOW OAK #3		UNA	MSC	UNASSIGNED	1
11910040					POR PM 25/49/C	UNASSIGNED	0.645	UNA	MSC	UNASSIGNED	
12104004					L F	EL D HILLS SPECPLAN1	12.79	VAC	RES	VAC RURAL RES LAND 2.51-20.0 AC. 1 UNIT	2
11910036					POR PM 25/49/D	UNASSIGNED		UNA	MSC	UNASSIGNED	2
12201021					P2PM47-18&PORL E	EL D HILLS SPECPLAN1	4.67	UNA	MSC	UNASSIGNED	2
11935033					RDWY AW	HOLLOW OAK #2		UNA	MSC	UNASSIGNED	1
11909054					POR PM 13/22/B	UNASSIGNED	0.023	UNA	MSC	UNASSIGNED	
11909036					POR PM 1/96/4	UNASSIGNED	1.359	VAC	RES	VACANT RES. LAND <=2.5 AC. 1-3 UNITS	1
11909056					POR PM 13/22/D	UNASSIGNED	0.417	UNA	MSC	UNASSIGNED	
11909052					POR PM 13/22/A	UNASSIGNED	0.257	UNA	MSC	UNASSIGNED	
11910038					SEC 6 9 9	UNASSIGNED		UNA	MSC	UNASSIGNED	2
11909050					POR PM 4/143/A	UNASSIGNED	1.458	VAC	RES	VACANT RES. LAND <=2.5 AC. 1-3 UNITS	1

County Owned Parcels

APN	Building Address	ADDRESS	STREET		LEGAL	SUBDIVISION	ACREAGE	USECDTYPE	USECDCLASS	USE CODE	SUPE DIST
11909038					POR PM 11/137/A	UNASSIGNED	0.257	VAC	RES	VACANT RES. LAND <=2.5 AC. 1-3 UNITS	1
11910034					SEC 6 9 9	UNASSIGNED	0.585	VAC	RES	VACANT RES. LAND <=2.5 AC. 1-3 UNITS	2
9004001		4224	MOTHER LODE	DR	SEC 6 9 10 PARK	UNASSIGNED	0.91	UNA	MSC	UNASSIGNED	2
9004005		4260	MOTHER LODE	DR	POR B 3	SHINGLE SPGS		VAC	COM	VACANT COMMERCIAL LAND	2
9004006					L 1 B 3 L 6 - 12	SHINGLE SPGS		VAC	COM	VACANT COMMERCIAL LAND	2
9004029					SEC 6 9 10 AW	SHINGLE SPGS		UNA	MSC	UNASSIGNED	2
7027028					RS 26-59	UNASSIGNED	0.178	VAC	RES	VACANT RES. LAND <=2.5 AC. 1-3 UNITS	4
11909040					POR PM 11/137/B	UNASSIGNED	0.49	VAC	RES	VACANT RES. LAND <=2.5 AC. 1-3 UNITS	1
11909042					POR PM 11/137/B	UNASSIGNED	0.311	UNA	MSC	UNASSIGNED	1
9004007					L 5 B 4	SHINGLE SPGS		VAC	COM	VACANT COMMERCIAL LAND	2
9004008					L 4 B 4	SHINGLE SPGS		VAC	COM	VACANT COMMERCIAL LAND	2
9004002					POR L1B3 6-12 AW	SHINGLE SPGS	0.08	VAC	RES	VACANT RES. LAND <=2.5 AC. 1-3 UNITS	2
9004009					L 3 B 4	SHINGLE SPGS	0.057	VAC	COM	VACANT COMMERCIAL LAND	2
9004010					L 2 B 4	SHINGLE SPGS		VAC	COM	VACANT COMMERCIAL LAND	2
9004011					L 1 B 4	SHINGLE SPGS		VAC	COM	VACANT COMMERCIAL LAND	2
9004024					TR1 R/S 25-83	UNASSIGNED	0.578	UNA	MSC	UNASSIGNED	2
12201020					REM LOT E	EL D HILLS SPECPLAN1	3.99	UNA	MSC	UNASSIGNED	2
11910048					SEC 6 9 9	UNASSIGNED	0.071	UNA	MSC	UNASSIGNED	
9043019					SEC 1 9 9	UNASSIGNED	0.2	VAC	COM	VACANT COMMERCIAL LAND	4
8350003					LOT C AW	GOLDORADO CTR AMEND		VAC	COM	VACANT COMMERCIAL LAND	4
11910050					SEC 6 9 9	UNASSIGNED	0.082	UNA	MSC	UNASSIGNED	
11910044					SEC 6 9 9	UNASSIGNED	0.073	UNA	MSC	UNASSIGNED	
11910046					SEC 6 9 9	UNASSIGNED	0.091	UNA	MSC	UNASSIGNED	
11919007		2500	COUNTRY CLUB	DR	POR PAR A	BAR J RANCH #1	2.14	DEV	MSC	COMMUNITY ORIENTED FACILITIES	1
12272004					SEC 1 9 8	UNASSIGNED	5.12	VAC	RES	VAC RURAL RES LAND 2.51-20.0 AC. 1 UNIT	2
8238506					SEC 4 9 9	UNASSIGNED		UNA	MSC	UNASSIGNED	
10940216					POR LOT 1	BARNETT BUS PK	0.063	UNA	MSC	UNASSIGNED	2
10903028			DUROCK	RD	SEC 2 9 9	UNASSIGNED	0.04	UNA	MSC	UNASSIGNED	2
10903030			DUROCK	RD	SEC 2 9 9	UNASSIGNED	0.1	UNA	MSC	UNASSIGNED	2
12117014					PM48/44/A	UNASSIGNED	0.045	VAC	COM	VACANT COMMERCIAL LAND	2
12118014					RS 20/45/1	UNASSIGNED	0.52	UNA	MSC	UNASSIGNED	2
10940218					POR LOT 3	BARNETT BUS PK	0.059	UNA	MSC	UNASSIGNED	2
9201117			CHURCH MINE	RD	SEC 12 9 10	UNASSIGNED	42.24	DEV	RES	RURAL RES. 20+ AC. 1 RES. UNIT	2
10924026					PARCPM47-117RDWY	UNASSIGNED	0.39	UNA	MSC	UNASSIGNED	2
11928007					POR LOT G	BAR-J-RANCH UNIT #9	3.2	UNA	MSC	UNASSIGNED	1
12069005					POR RS 16/147/9	UNASSIGNED	3.85	VAC	COM	VACANT COMMERCIAL LAND	2
12069005					POR RS 16/147/9	UNASSIGNED	3.85	VAC	COM	VACANT COMMERCIAL LAND	2
12069005					POR RS 16/147/9	UNASSIGNED	3.85	VAC	COM	VACANT COMMERCIAL LAND	2

County Owned Parcels

APN	Building Address	ADDRESS	STREET		LEGAL	SUBDIVISION	ACREAGE	USECDTYPE	USECDCLASS	USE-CODE	SUPE DIST
11929502					L B AW	CAMBRIDGE OAKS #1	1.54	VAC	RES	VACANT RES. LAND <=2.5 AC. 1-3 UNITS	2
12069005					POR RS 16/147/9	UNASSIGNED	3.85	VAC	COM	VACANT COMMERCIAL LAND	2
12069005					POR RS 16/147/9	UNASSIGNED	3.85	VAC	COM	VACANT COMMERCIAL LAND	2
11931038					L R RDWY	CAMBRIDGE OAKS #3		VAC	RES	VACANT RES. LAND <=2.5 AC. 1-3 UNITS	2
11932023					L R RDWY	CAMBRIDGE OAKS #3		VAC	RES	VACANT RES. LAND <=2.5 AC. 1-3 UNITS	2
12118009					PM 45/87/A	UNASSIGNED	0.177	UNA	MSC	UNASSIGNED	2
9201120		5700	UNION MINE	RD	SEC 12 9 10	UNASSIGNED	208.6	UNA	MSC	UNASSIGNED	2
11931038					L R RDWY	CAMBRIDGE OAKS #3		VAC	RES	VACANT RES. LAND <=2.5 AC. 1-3 UNITS	2
12069003					POR PM 39/123/2	UNASSIGNED		VAC	RES	VAC RURAL RES LAND 2.51-20.0 AC. 1 UNIT	2
12069003					POR PM 39/123/2	UNASSIGNED		VAC	RES	VAC RURAL RES LAND 2.51-20.0 AC. 1 UNIT	2
12015011					RS 16/147/8	UNASSIGNED	0.71	VAC	COM	VACANT COMMERCIAL LAND	2
12069003					POR PM 39/123/2	UNASSIGNED		VAC	RES	VAC RURAL RES LAND 2.51-20.0 AC. 1 UNIT	2
12128013					POR PM45/36/4	UNASSIGNED	0.701	VAC	COM	VACANT COMMERCIAL LAND	2
9201121					SEC 12 9 10	UNASSIGNED	20.6	VAC	RES	VAC RURAL RES LAND 2.51-20.0 AC. 1 UNIT	2
9315012					SEC 7 9 12	UNASSIGNED		UNA	MSC	UNASSIGNED	2
12130025					P PM 45/82/E	UNASSIGNED		UNA	MSC	UNASSIGNED	2
9315021		4780	SAND RIDGE	RD	SEC 7 9 12	UNASSIGNED	2.96	UNA	MSC	UNASSIGNED	2
12128017		1021	WHITE ROCK	RD	POR PAR2PM45/36	UNASSIGNED	2.05	VAC	COM	VACANT COMMERCIAL LAND	2
11801005					POR PM 31/10/2	UNASSIGNED	0.668	VAC	COM	VACANT COMMERCIAL LAND	2
11801003					POR PM31/10/1	UNASSIGNED	0.443	VAC	RES	VACANT RES. LAND <=2.5 AC. 1-3 UNITS	2
11720046					ROADWAY	STONEBRIAR UNIT #3		VAC	RES	VACANT RES. LAND <=2.5 AC. 1-3 UNITS	2
11801009					POR PM 31/10/1	UNASSIGNED	0.146	VAC	COM	VACANT COMMERCIAL LAND	2
11718007					PM 47/96/C	UNASSIGNED	0.6	UNA	MSC	UNASSIGNED	2
11719047					L R2	STONEBRIAR UNIT NO 2		VAC	RES	VACANT RES. LAND <=2.5 AC. 1-3 UNITS	2
11718006					PM 47/96/B	UNASSIGNED	1.29	UNA	MSC	UNASSIGNED	2
9202112					SEC 14 9 10	UNASSIGNED		UNA	MSC	UNASSIGNED	2
11801006					POR PM 31/10/2	UNASSIGNED	1.467	VAC	COM	VACANT COMMERCIAL LAND	2
11718005					PM 47/96/A	UNASSIGNED	0.45	UNA	MSC	UNASSIGNED	2
11701001					POR PM 47/56/A	UNASSIGNED	1.418	VAC	RES	VACANT RES. LAND <=2.5 AC. 1-3 UNITS	2
11813021					POR PAR4 PM47-97	UNASSIGNED	0.405	VAC	RES	VACANT RES. LAND <=2.5 AC. 1-3 UNITS	2
11813023					POR PM47/97/4	UNASSIGNED	1.164	UNA	MSC	UNASSIGNED	2
11701002					POR 47/56/A	UNASSIGNED	0.161	UNA	MSC	UNASSIGNED	2
11802002					POR TR 1 RS 20/5	UNASSIGNED	0.42	UNA	MSC	UNASSIGNED	2
11802003					POR SEC 13&14 9	UNASSIGNED	0.383	UNA	MSC	UNASSIGNED	2
11719048					L R1	STONEBRIAR UNIT NO 2		VAC	RES	VACANT RES. LAND <=2.5 AC. 1-3 UNITS	2
3927025					SEC 16 9 16	UNASSIGNED	2.47	VAC	RES	VACANT RES. LAND <=2.5 AC. 1-3 UNITS	2
9402018	6740 Fairplay Road, Fairplay, 95684	6740	FAIRPLAY	RD	SEC 30 9 12	UNASSIGNED	13.2	VAC	RES	VAC RURAL RES LAND 2.51-20.0 AC. 1 UNIT	2
9402020					SEC 30 9 12	UNASSIGNED	4.07	VAC	RES	VAC RURAL RES LAND 2.51-20.0 AC. 1 UNIT	2

County Owned Parcels

APN	Building Address	ADDRESS	STREET	LEGAL	SUBDIVISION	ACREAGE	USECDTYPE	USECDCLASS	USE CODE	SUPE DIST	
9402019				SEC 30 9 12	UNASSIGNED	4.07	VAC	RES	VAC RURAL RES LAND <=2.51-20.0 AC. 1 UNIT	2	
11811009				SEC 30 9 9	UNASSIGNED	0.38	UNA	MSC	UNASSIGNED	2	
11811005				SEC 30 9 9	UNASSIGNED	2.59	UNA	MSC	UNASSIGNED	2	
9407044				PORPAR 1 PM40-89	UNASSIGNED	0.65	VAC	RES	VACANT RES. LAND <=2.5 AC. 1-3 UNITS	2	
9407046				PORPAR 2 PM40-89	UNASSIGNED	0.94	VAC	RES	VACANT RES. LAND <=2.5 AC. 1-3 UNITS	2	
11811006				SEC 30 9 9	UNASSIGNED	2.79	UNA	MSC	UNASSIGNED	2	
11811008				SEC 30 9 9	UNASSIGNED	2.53	UNA	MSC	UNASSIGNED	2	
11811007				SEC 30 9 9	UNASSIGNED	3.78	UNA	MSC	UNASSIGNED	2	
8728011			LATROBE	RD	RS 14/13 S3099	UNASSIGNED	0.4	UNA	MSC	UNASSIGNED	2
11811010				SEC 29 & 30 9 9	UNASSIGNED	0.02	UNA	MSC	UNASSIGNED	2	
8728010			LATROBE	RD	S 29 9 9 RS14-13	UNASSIGNED	1.175	UNA	MSC	UNASSIGNED	2
8735023				LOT A	SHADOW HAWK UNIT #1	3.81	UNA	MSC	UNASSIGNED	2	
8726013				S 32 9 9	UNASSIGNED	0.69	UNA	MSC	UNASSIGNED	2	
9247036				POR PM 17/121/1	UNASSIGNED	0.26	UNA	MSC	UNASSIGNED	2	
9247047			SAND RIDGE	RD	POR PM 17/121/2	UNASSIGNED	0.32	UNA	MSC	UNASSIGNED	2
9247046			SAND RIDGE	RD	SEC 35 9 10	UNASSIGNED	0.36	UNA	MSC	UNASSIGNED	2
8735024				LOT B	SHADOW HAWK UNIT #1	0.78	UNA	MSC	UNASSIGNED	2	
4608154				SEC 11 8 11	UNASSIGNED	1.06	UNA	MSC	UNASSIGNED	2	
8713212				POR L 4 BLK 4	LATROBE		UNA	MSC	UNASSIGNED	2	
8713211				POR L 5 BLK 4	LATROBE	0.04	UNA	MSC	UNASSIGNED	2	
4632036				RS26-60	UNASSIGNED	0.113	UNA	MSC	UNASSIGNED	2	
4632040				RS26-60	UNASSIGNED	0.079	UNA	MSC	UNASSIGNED	2	
4661016				PORPAR 1 PM13-51	UNASSIGNED	0.06	UNA	MSC	UNASSIGNED	2	
4611011			MT AUKUM	RD	SEC 14 8 11	UNASSIGNED	0.25	UNA	MSC	UNASSIGNED	2
4609081				RS26-60	UNASSIGNED	0.148	UNA	MSC	UNASSIGNED	2	
4609079				RS26-60	UNASSIGNED	0.668	VAC	RES	VACANT RES. LAND <=2.5 AC. 1-3 UNITS	2	
4609077				RS 26-60	UNASSIGNED	0.117	VAC	RES	VACANT RES. LAND <=2.5 AC. 1-3 UNITS	2	
4611013			MT AUKUM	RD	SEC 14 8 11	UNASSIGNED	0.59	UNA	MSC	UNASSIGNED	2
4611015			MT AUKUM	RD	S14 8 11RS13-137	UNASSIGNED	0.14	UNA	MSC	UNASSIGNED	2
8718140				PORPAR B PM18-73	UNASSIGNED	0.298	VAC	RES	VACANT RES. LAND <=2.5 AC. 1-3 UNITS	2	