

Placer County

Middle Fork American River

El Dorado County

State Highway 49

State Highway 193



**Auburn Lake Trails
Community Wildfire Protection Plan
Map 4 - 1 ALT Property Owners Association**

November, 2011



Placer County

Middle Fork American River

El Dorado County

State Highway 49

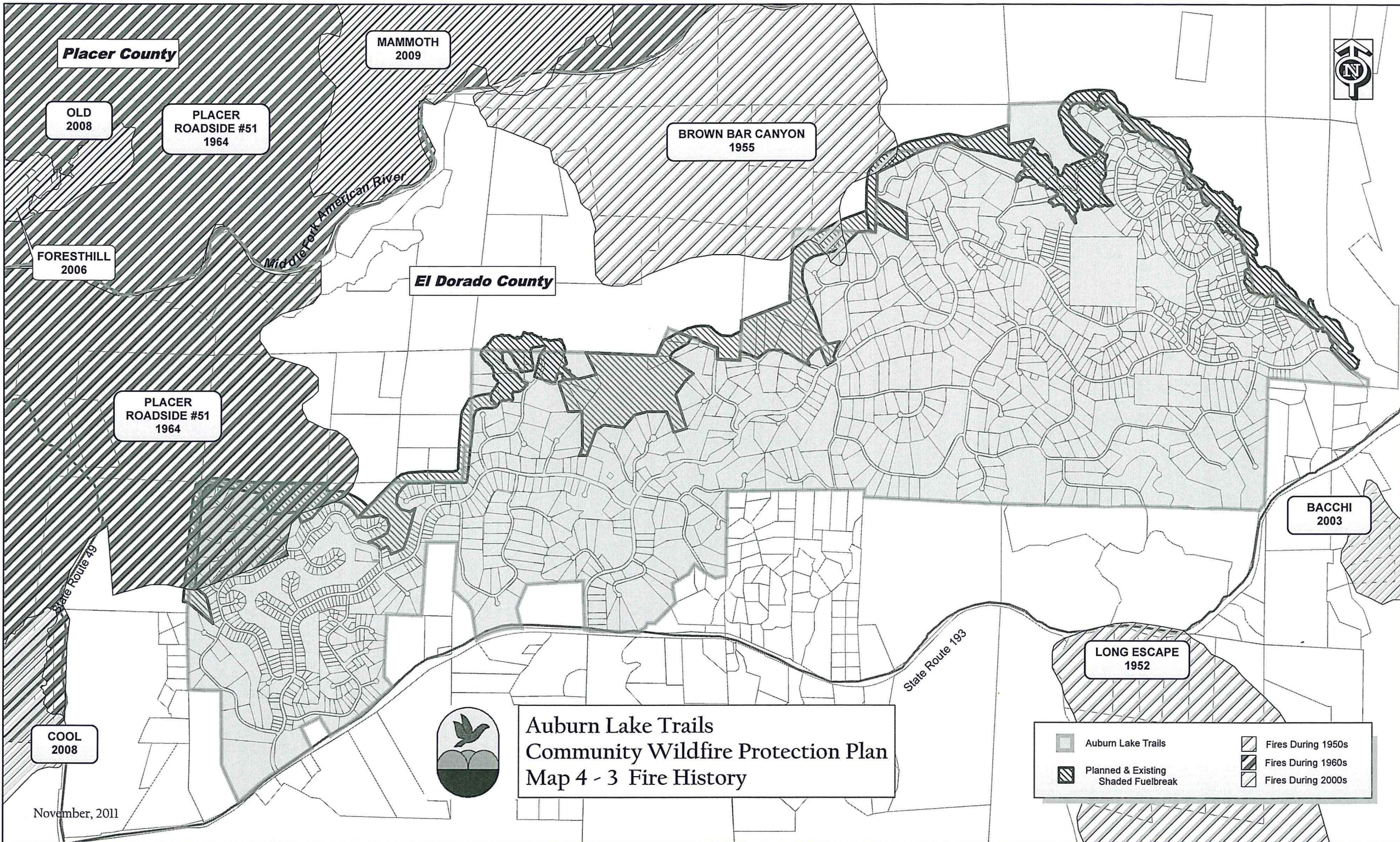
State Highway 193



**Auburn Lake Trails
Community Wildfire Protection Plan
Map 4 - 2 Northern Fire Risk**

-  Auburn Lake Trails
-  Northern Ownerships - Fire Risk
-  Planned & Existing Shaded Fuelbreak

November, 2011



Placer County

**MAMMOTH
2009**

**OLD
2008**

**PLACER
ROADSIDE #51
1964**

**BROWN BAR CANYON
1955**

**FORESTHILL
2006**

Middle Fork American River

El Dorado County

**PLACER
ROADSIDE #51
1964**

**BACCHI
2003**

**COOL
2008**

**LONG ESCAPE
1952**



**Auburn Lake Trails
Community Wildfire Protection Plan
Map 4 - 3 Fire History**

- | | | | |
|--|-------------------------------------|--|--------------------|
| | Auburn Lake Trails | | Fires During 1950s |
| | Planned & Existing Shaded Fuelbreak | | Fires During 1960s |
| | | | Fires During 2000s |

November, 2011



Auburn Lake Trails
Community Wildfire Protection Plan
Map 4 - 4










Placer County

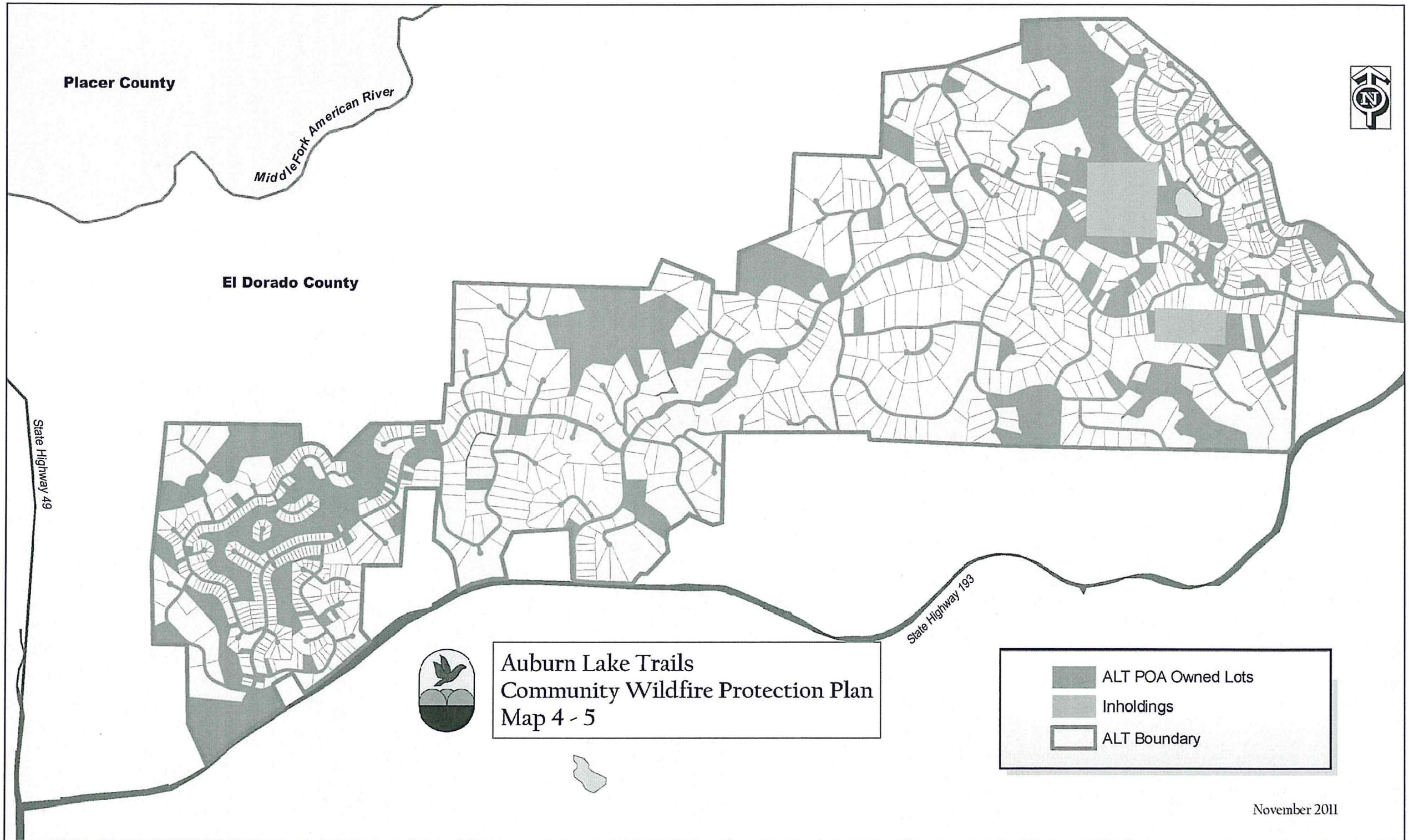
Middle Fork American River

State Highway 49

State Highway 193

	Developed: Residential & Non-Residential		Vacant: Residential
	Developed: Commercial, Manufacturing & Industrial		Vacant: Commercial
	ALT Boundary		Vacant: Agricultural Preserve
			Vacant: Federal & State Land

January, 2011



Placer County

Middle Fork American River




El Dorado County

State Highway 49

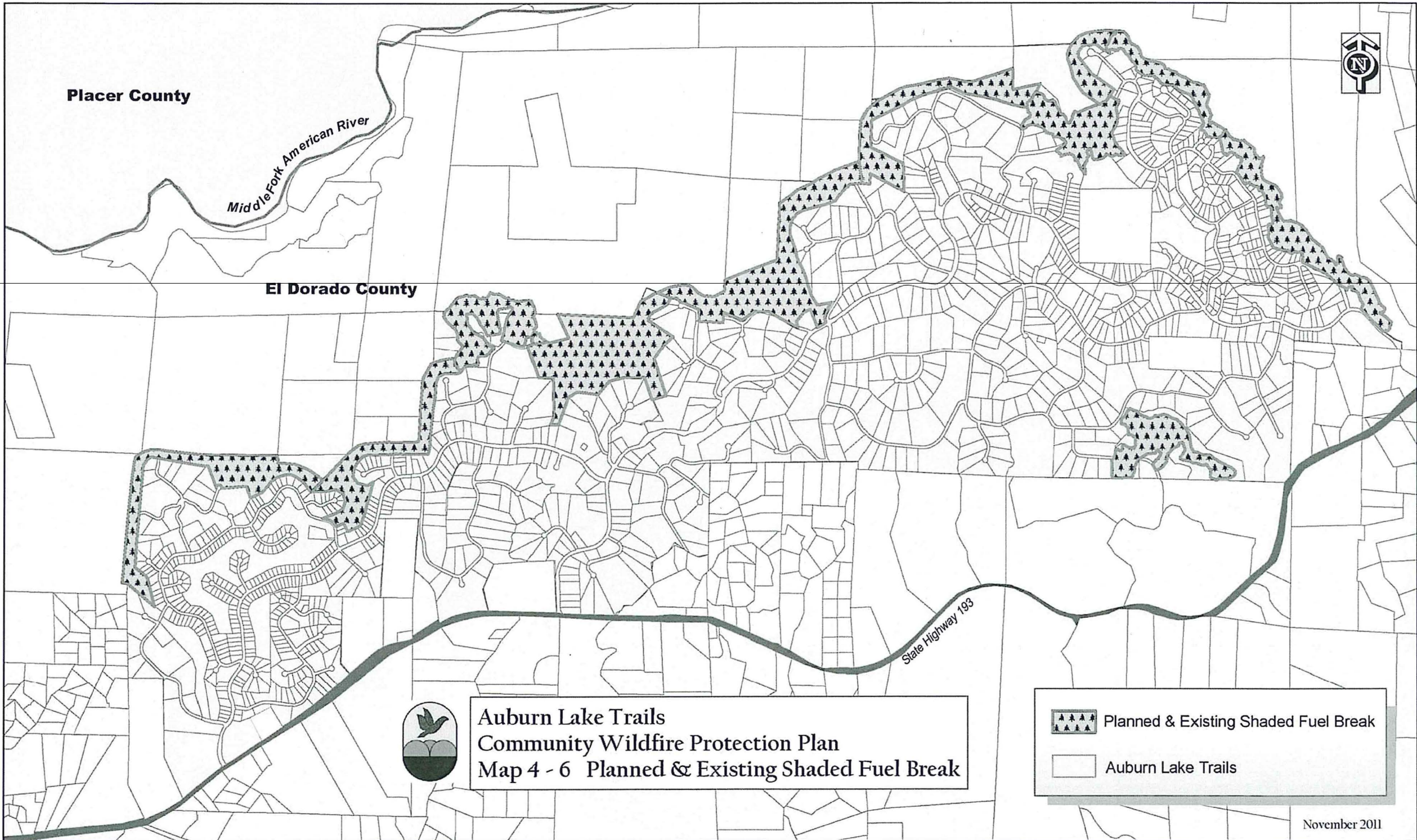
State Highway 193



Auburn Lake Trails
Community Wildfire Protection Plan
Map 4 - 5

	ALT POA Owned Lots
	Inholdings
	ALT Boundary

November 2011



Auburn Lake Trails Community Wildfire Protection Plan Map 4 - 7 Southern Fire Risk



Placer County

El Dorado County

Middle Fork American River

State Highway 49

State Highway 193



	Auburn Lake Trails		Fires During 1950s
	Southern Ownerships - Fire Risk		Fires During 1960s
	Planned & Existing Shaded Fuelbreak		Fires During 2000s

November, 2011



**Auburn Lake Trails
Community Wildfire Protection Plan
Map 4 - 8 Road Infrastructure**

Indian Bow Lake, Beach & Playground, Tennis Courts

Placer County

El Dorado County

Middlefork American River



Soccer Field, Recreational Courts

Lakeside Clubhouse, Swimming Pool, Tennis Courts, Playground, Lake

Golf Course

Access Gate 3

State Highway 49

Campground

State Highway 193

Access Gate 2

Access Gate 1 & ALT Offices

Stables, Arena, Barnloft, Lake

	Roads and Cul-de-Sacs
	ALT POA Owned Lots
	ALT Common Areas
	ALT Other Areas
	Inholdings
	ALT Boundary

November 2011

**Auburn Lake Trails
Community Wildfire Protection Plan
Map 4 - 9 Water Resources**



Placer County

Middle Fork American River

El Dorado County

LOWER MIDDLE FORK AMERICAN

WATER STORAGE TANK

WATER TREATMENT PLANT

WATER STORAGE TANK

GREENWOOD CREEK

BLACK ROCK CREEK

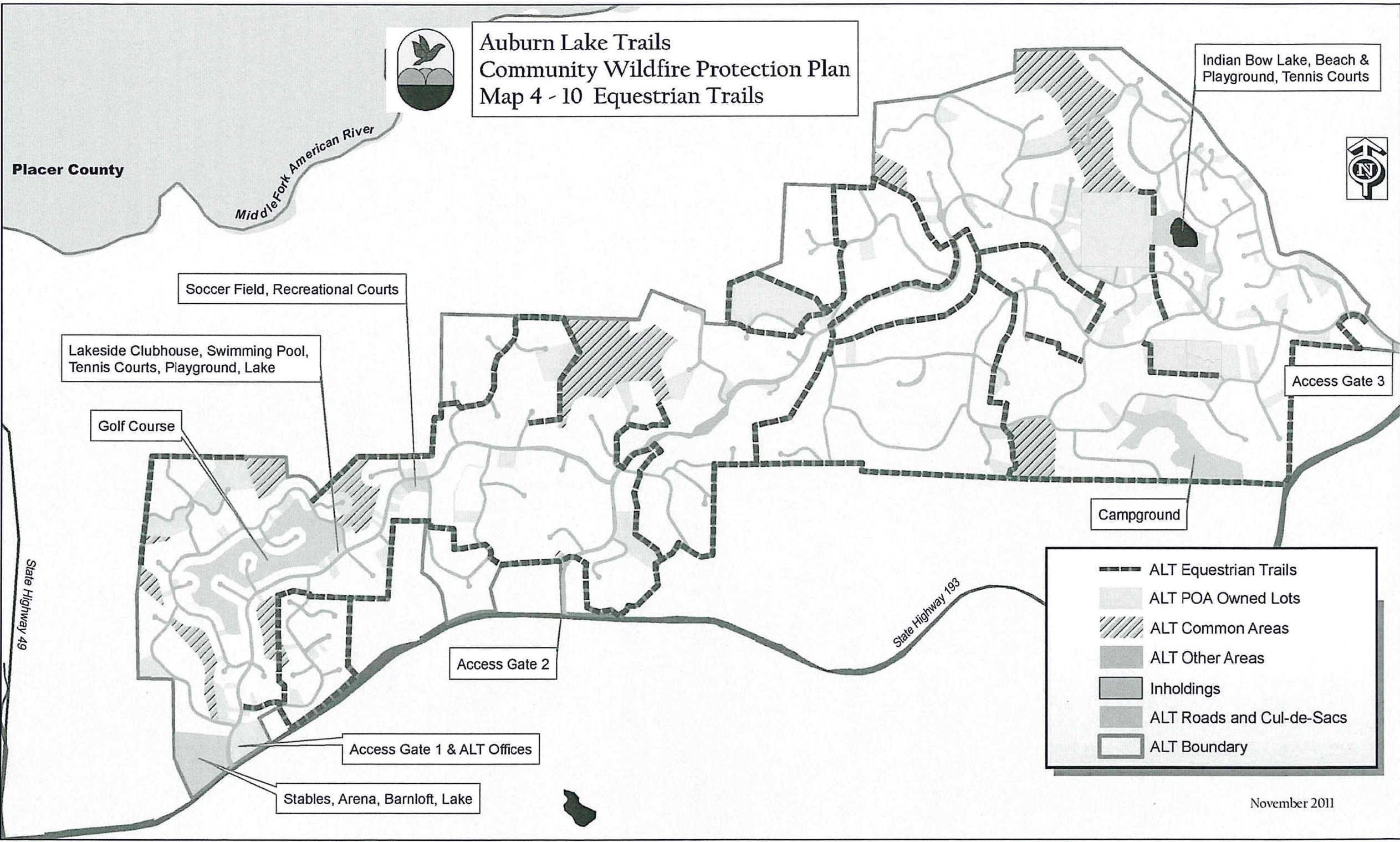
KNICKERBOCKER CREEK

	State Designated Watershed
	Georgetown Divide Canal
	Streams
	Georgetown Divide Public Utility District
	ALT Boundary

November 2011



**Auburn Lake Trails
Community Wildfire Protection Plan
Map 4 - 10 Equestrian Trails**



Indian Bow Lake, Beach & Playground, Tennis Courts

Soccer Field, Recreational Courts

Lakeside Clubhouse, Swimming Pool, Tennis Courts, Playground, Lake

Golf Course

Access Gate 3

Campground

Access Gate 2

Access Gate 1 & ALT Offices

Stables, Arena, Barnloft, Lake

Legend

- ALT Equestrian Trails
- ALT POA Owned Lots
- ALT Common Areas
- ALT Other Areas
- Inholdings
- ALT Roads and Cul-de-Sacs
- ALT Boundary

November 2011

Placer County



Auburn Lake Trails
Community Wildfire Protection Plan
Map 4 - Wildland Urban Interface Zone



Middle Fork American River

El Dorado County

State Route 49

State Route 193

Legend:

- Auburn Lake Trails
- Wildland Urban Interface Zone

August, 2012



Auburn Lake Trails Community Wildfire Protection Plan Map 5a - Community Fuel Hazards

Indian Bow Lake, Beach & Playground, Tennis Courts

Placer County

El Dorado County

Middle Fork American River



Soccer Field, Recreational Courts

Lakeside Clubhouse, Swimming Pool, Tennis Courts, Playground, Lake

Golf Course

Access Gate 3

Campground

Access Gate 2

Access Gate 1 & ALT Offices

Stables, Arena, Barnloft, Lake

State Route 49

State Route 99

High Fuel Hazard Areas	Medium Fuel Hazard Areas	Low Fuel Hazard Areas
GDPUD Canal (High Fuel Hazard)	ALT Boundary	ALT Streets (Low Fuel Hazard)
Equestrian Trails (High Fuel Hazard)		Water Elements

September 2012