



**COUNTY OF EL DORADO
DEPARTMENT OF TRANSPORTATION**



APPLICATION FOR ROAD CLOSURE

THIS APPLICATION MUST BE SUBMITTED AT LEAST 60 DAYS PRIOR TO THE ROAD CLOSURE DATE

APPLICATION RECEIVED BY: SW 9-22-08 DATE: _____
 TITLE OF EVENT: 29th Annual Apple Hill Harvest Run
 TYPE OF EVENT: Fun Run/Walk (3.5 mi & 8.5 mi)
 SPONSORING ORGANIZATION: Camino School Parent Club and Apple Hill Growers Assn.
 ESTIMATED NUMBER OF PARTICIPANTS: 1,800
 DATE OF ROAD CLOSURE: Sunday, November 2, 2008
 START TIME: 8 am COMPLETION TIME: 11:15 am
 ROAD(S) TO BE CLOSED: Please see attached Rich D Capital Road Race


NOTE: THE ATTACHED SUPPLEMENTAL SHEET AND SKETCH SHALL BE COMPLETED IF MORE THAN ONE COUNTY ROAD IS TO BE CLOSED. .com
 SUBMITTED BY: Rich Hanna / for Apple Hill Growers DATE: 9/15/08
 CONTACT PERSON: Rich Hanna PHONE/FAX: (916) 492-4966; (916) 492-8964
 ADDRESS: 624 35th St, Sacramento, CA 95816

THE FOLLOWING CONDITIONS ARE REQUIRED FOR ALL ROAD CLOSURES:

1. The organizers shall provide a detailed signing and detour plan for any proposed closure of a major county road. This signing/detour plan should identify the type and location of all signs, barricades, cones, and flaggers. The plan must be attached to this application when it is submitted for review.
2. The organizers shall provide proof that the owners of the adjacent business along the road closure are in agreement with proposed closure. These agreements must be attached to this application when it is submitted for review.
3. The organizers shall be responsible for providing all signs, barricades, cones, flaggers, and traffic controls.
4. Wooden barricades shall be placed across the County road to close the road. Barricades shall also be placed across all intersecting roads to deny access to the closed road.
5. A "ROAD CLOSED" sign shall be placed at each barricaded intersection. Each sign shall measure at least 48 inches by 30 inches, with 8 inch black letters on a white background.
6. The organizers shall remove all signs, all pavement markings or other materials immediately following the event. The organizers shall also remove all debris deposited by participants and spectators.
7. The organizers shall provide a Certificate of Insurance, naming El Dorado County Department of Transportation additionally insured, in the amount of \$1,000,000.00 (one million dollars) as required by the El Dorado County Risk Manager.
8. To the fullest extent allowed by law the Organizer shall defend, indemnify, and hold the County harmless against and from any and all claims, suits, losses, damages, and liability for damages of every name, kind and description, including attorney's fees and costs incurred, brought for, or on account of, injuries to or death of any person, including but not limited to workers, County employees, and the public, or damage to property, or in anyway arise out of are connected with the work by the Organizer, his agents or employees including contractor's services, operation or performance hereunder, regardless of the existence or degree of fault or negligence on the part of the County, the Organizer, contractor, subcontractor(s) and employee(s) or any of these, except for part of the sole, or active negligence of the County, its officers and employees, or as expressly prescribed by statute. This duty of the Organizer to indemnify and save the County harmless includes the duties to defined set forth in California Civil Code Section 2778.

SIGNATURE: Rich Hanna DATE: 9/15/08

I HAVE READ, ACKNOWLEDGE AND AGREE TO ALL OF THE ABOVE CONDITIONS WITH REGARD TO THIS ROAD CLOSURE.



RESOLUTION NO. _____
OF THE BOARD OF SUPERVISORS OF THE COUNTY OF EL DORADO

Resolution of Road Closure for the 2008 Apple Hill Harvest Run Event

WHEREAS, the Apple Hill Growers Association and Camino School Parent Club desires to hold the 29th annual "Apple Hill Harvest Run" event on Sunday, November 2, 2008.

IT IS HEREBY RESOLVED that Larsen Drive between North Canyon Road and Cable Road, Larsen Drive between North Canyon Road and Carson Road be fully closed; that one-lane be closed on Cable Road (Northbound) between Larsen Drive and Carson Road, "D" Street (Northbound) between Carson Road and 2nd Street, 2nd Street (Eastbound) between "D" Street and Larsen Drive, Carson Road (Westbound) between Barkley Road and North Canyon Road, North Canyon Road (Eastbound) between Carson Road and Larsen Drive, Barkley Road (Eastbound) between Larsen Drive and Carson Road, and the intersection of Carson Road and Barkley Road be closed on Sunday, November 2, 2008, between 8:00 a.m. and 11:15 a.m., subject to conditions set forth in Resolution No.110-79 dated May 1, 1979, and subject to conditions set forth in the "Application for Road Closure" submitted for this event.

PASSED AND ADOPTED by the Board of Supervisors of the County of El Dorado at a regular meeting of said Board, held on the _____ day of _____, 2008, by the following vote of said Board:

Ayes:

ATTEST
SUZANNE ALLEN DE SANCHEZ
Clerk of the Board of Supervisors

Noes:
Absent:

By _____
Deputy Clerk

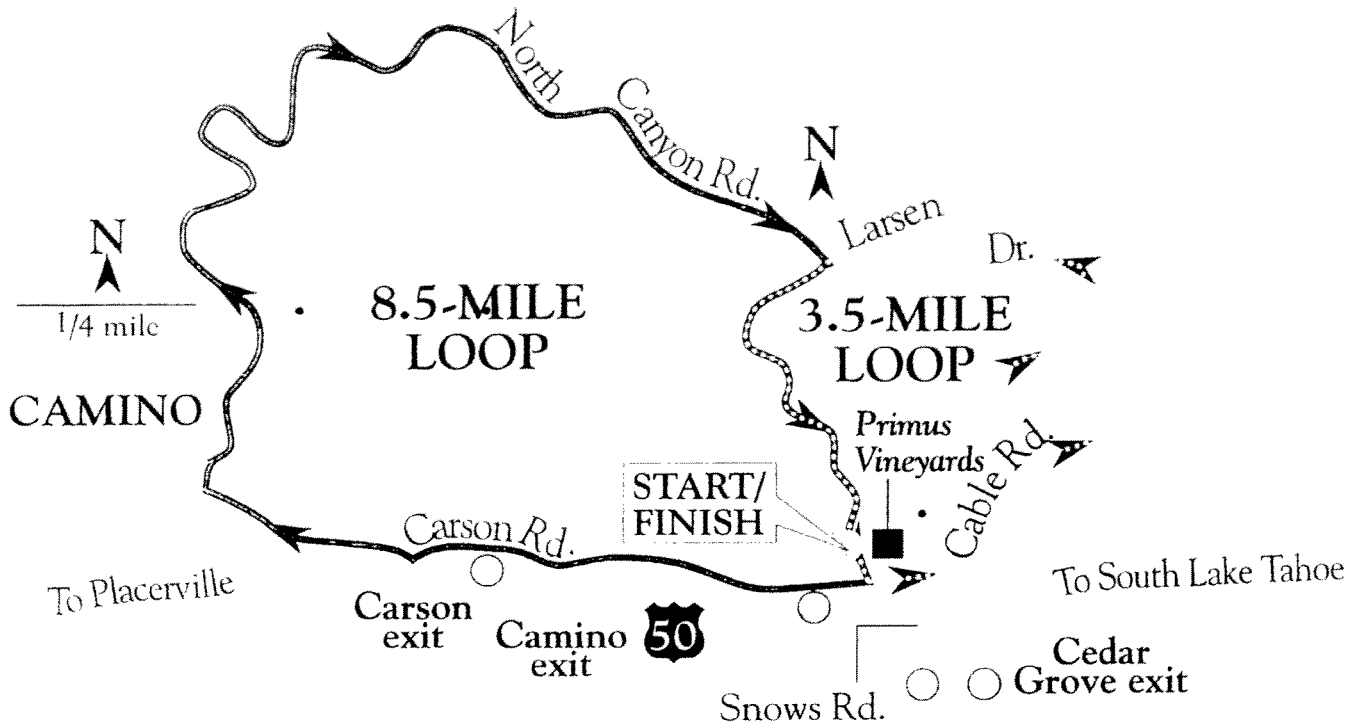
Chairman, Board of Supervisors

I CERTIFY THAT:
THE FOREGOING INSTRUMENT IS A CORRECT COPY OF THE ORIGINAL ON FILE IN THIS OFFICE.

DATE _____
ATTEST: SUZANNE ALLEN DE SANCHEZ, Clerk of the Board of Supervisors of the County of El Dorado, State of California

By _____
Deputy Clerk

Parking & driving



PARKING LOTS

- | | |
|---------------------------------|------------------------------|
| ○ Camino School | ○ SP1 |
| ○ Lot across from Camino School | ○ SDA Church (overflow only) |

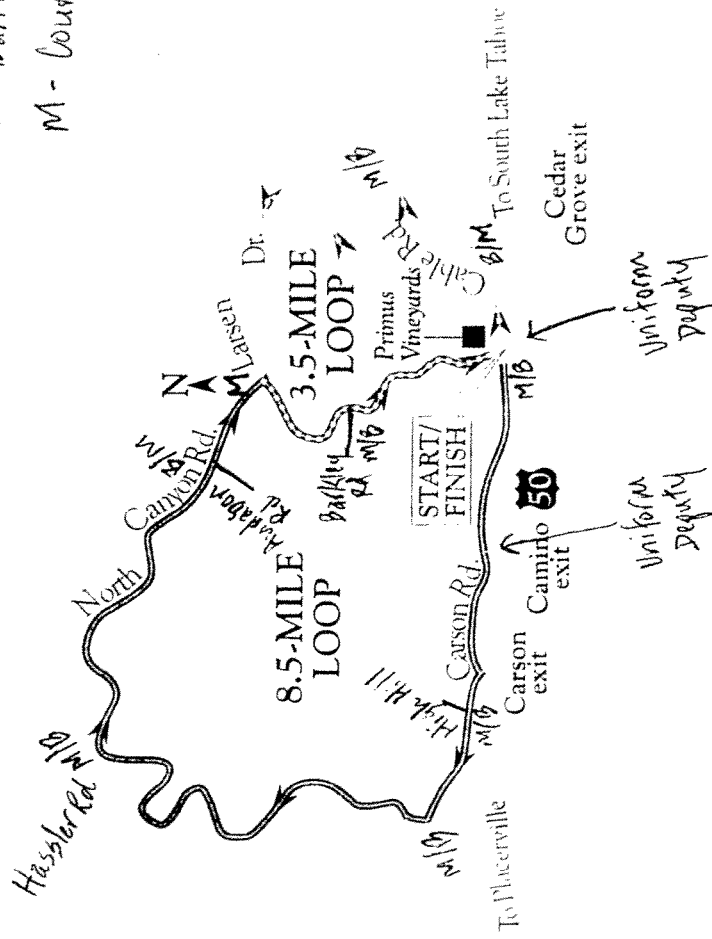
***We strongly suggest car pooling!
Please arrive early!***

You will need to arrive 30 minutes earlier than you normally would for other events.

If you are coming from the Sacramento area, allow 1 hour of driving time.

There are three exits off of Highway 50 – the Carson Rd. exit, Camino Exit and Cedar Grove exit (approximately 8 to 9 miles east of Placerville and 45 miles west of South Lake Tahoe) – that will take you to a race parking lot. We highly recommend taking the Cedar Grove exit to avoid a backlog of cars in the fast lane on Highway 50.

B - Barricade
M - Course Monitor



29th Annual Apple Hill Harvest Run
Sunday, November 4, 2007 Camino School Benefit
Sponsored by: Apple Hill Growers Assn
P.O. Box 494, Camino, CA 95709
(530) 644-7692

Supplemental Sheet for Multiple Road Closures

Full Closure (both lanes)

Larsen Drive between North Canyon and Cable Rd.
Starting Time: 8:50am Completion Time: 10:15am

Larsen Drive between North Canyon and Carson Rd.
Starting Time: 7:00am Completion Time: 11:15am

One Lane Closure

Barkley Rd. (eastbound) between Larsen Drive and Carson Rd.
Starting Time: 8:50am Completion Time: 10:30am
Note: We will post a sign at Carson & Barkley Intersection notifying drivers that Barkley/Larsen Intersection is closed from 8:50am to 10:30am. Barkley Rd. is not part of the course but feeds into both courses.

Cable Rd. (Northbound) between Larsen Drive and Carson Rd.
Starting Time: 9:00 am Completion Time: 9:50 am

D St. (Northbound) between Carson Rd. and 2nd St.
Starting Time: 8:55am Completion Time: 9:30am

2nd St. (Eastbound) between D St. and Larsen Drive
Starting time: 8:55am Completion Time: 9:30am

Carson Road (westbound) between Barkley Rd. and North Canyon
Starting Time: 8:40am Completion Time: 10:00am

North Canyon (Eastbound) between Carson Rd. and Larsen Dr.
Starting Time: 9:00am Completion Time: 10:45am