

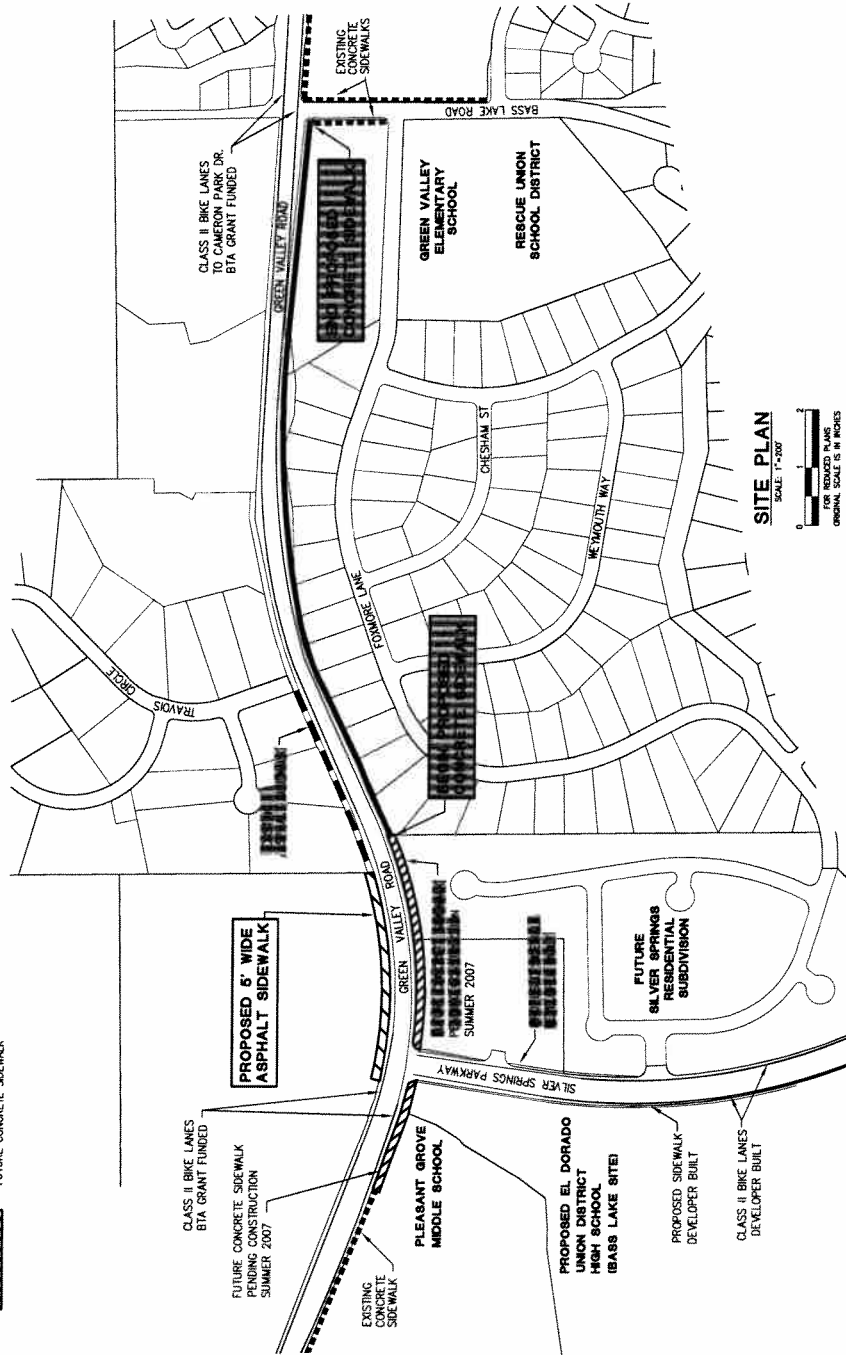
**DEPARTMENT OF TRANSPORTATION
COUNTY OF EL DORADO, CALIFORNIA**

**EXHIBIT B - LOCATION MAP AND SITE PLAN
SAFE ROUTES TO SCHOOL GRANT APPLICATION
PROPOSED SIDEWALKS ON GREEN VALLEY ROAD FROM
BASS LAKE ROAD TO PLEASANT GROVE MIDDLE SCHOOL
RESCUE, CALIFORNIA
DECEMBER 28, 2006**

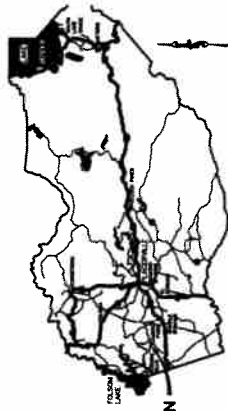


LEGEND

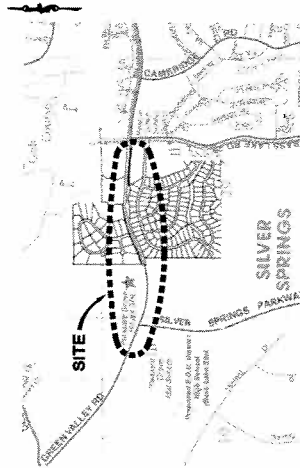
- PROPOSED 5' WIDE CONCRETE SIDEWALK
- PROPOSED 5' WIDE ASPHALT SIDEWALK
- EXISTING 5' WIDE ASPHALT SIDEWALK
- EXISTING CONCRETE SIDEWALK
- FUTURE CONCRETE SIDEWALK



SITE PLAN
SCALE: 1"=200'
FOR REDUCED PLANS
ORIGINAL SCALE IS IN INCHES



VICINITY MAP
COUNTY OF EL DORADO, CA



LOCATION MAP
NOT TO SCALE