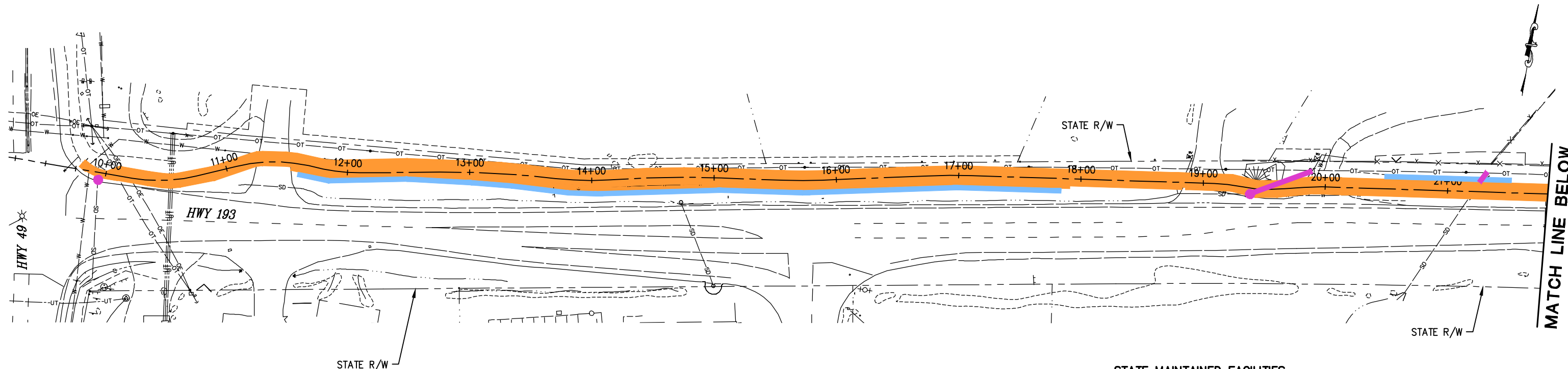




Drawing name: C:\Civil\_3D\Projects\72304\_Northside\_School\_BikeTrail\CADD\Files\Exhibits\193\MaintenanceAgreement.dwg Layout Tab: SHEET 1 May 24, 2013 - 2:54pm SMCvey





**PLAN - BIKE PATH**

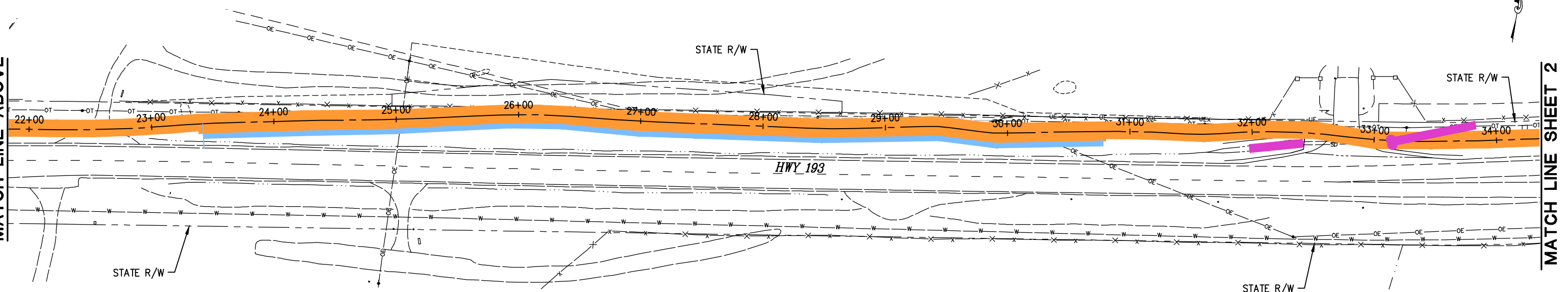
SCALE: 1"=40'

**STATE MAINTAINED FACILITIES**

-  DRAINAGE PIPE
-  DRAINAGE INLET

**COUNTY MAINTAINED FACILITIES**

-  PAVED BIKE PATH - COUNTY MAINTAINED AT COUNTY EXPENSE
-  FENCE - COUNTY MAINTAINED AT COUNTY EXPENSE



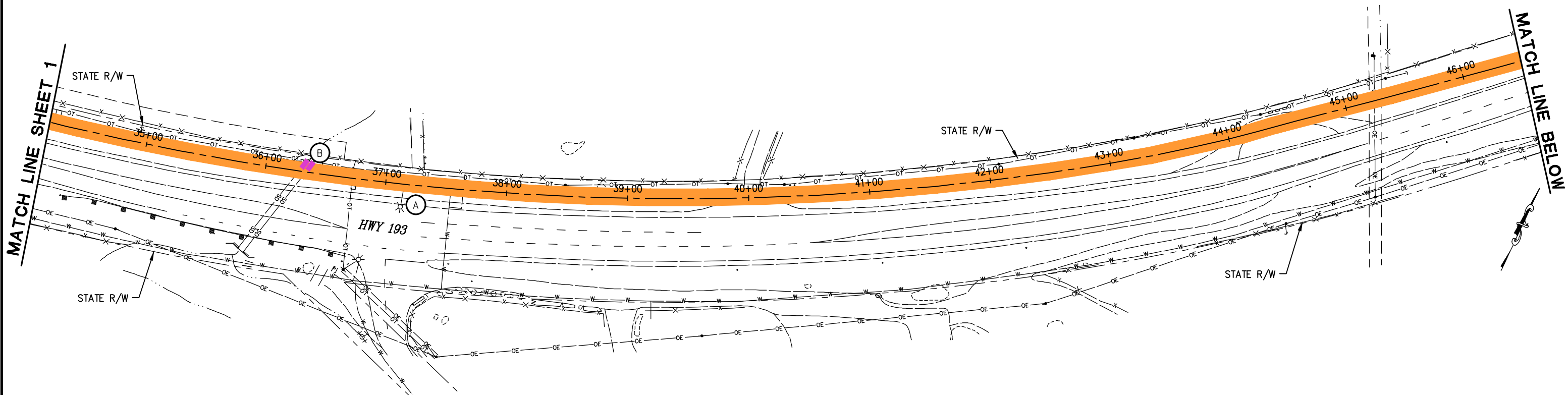
**PLAN - BIKE PATH**

SCALE: 1"=40'

STATE OF CALIFORNIA  
 DEPARTMENT OF TRANSPORTATION  
 SR 193 PM 0.0-0.8  
 EXHIBIT PHASE 1  
 EL DORADO COUNTY  
 COOL, CA  
 SCALE: 1"=40'  
 Feb 21, 2013

**EXHIBIT A**  
 AGREEMENT FOR LANDSCAPE MAINTENANCE WITHIN STATE HIGHWAY  
 R/W ON ROUTE 193 WITHIN THE COUNTY OF EL DORADO

Drawing name: C:\Civil\_3D\Projects\72304 Northside\_School\_BikeTrail\CADD\_Files\Exhibits\193\MaintenanceAgreement.dwg Layout Tab: SHEET 2 May 24, 2013 - 2:54pm SMCvey



**PLAN - BIKE PATH**

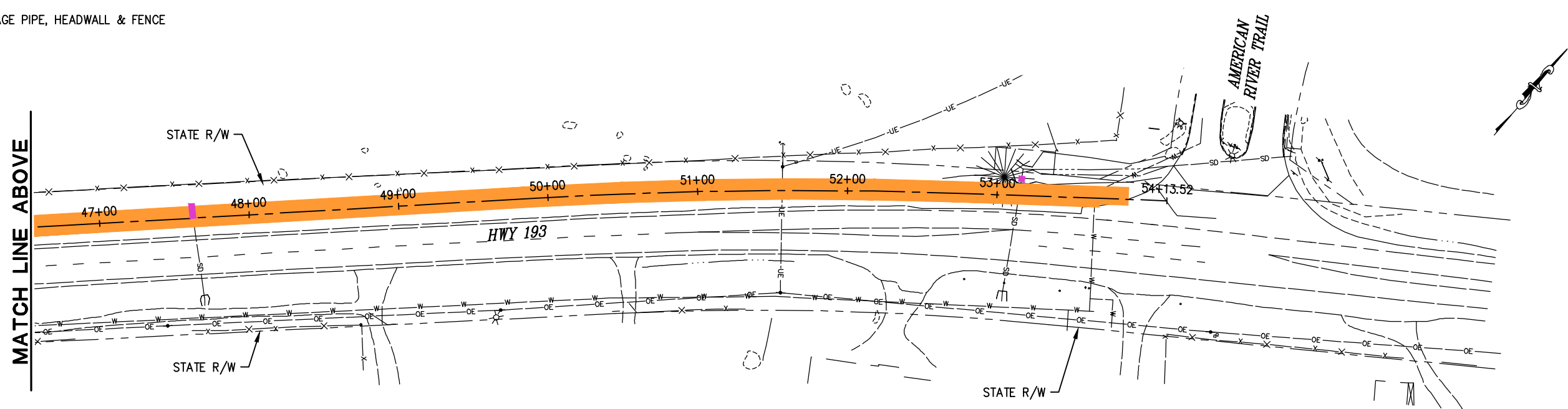
SCALE: 1"=40'

**STATE MAINTAINED FACILITIES**

- DRAINAGE PIPE
- DRAINAGE INLET
- A STREET LIGHT
- B DRAINAGE PIPE, HEADWALL & FENCE

**COUNTY MAINTAINED FACILITIES**

- PAVED BIKE PATH - COUNTY MAINTAINED AT COUNTY EXPENSE



**PLAN - BIKE PATH**

SCALE: 1"=40'

STATE OF CALIFORNIA  
 DEPARTMENT OF TRANSPORTATION  
 SR 193 PM 0.0-0.8  
 EXHIBIT PHASE 1  
 EL DORADO COUNTY  
 COOL, CA  
 SCALE: 1"=40'  
 Feb 21, 2013

**EXHIBIT A**  
 AGREEMENT FOR LANDSCAPE MAINTENANCE WITHIN STATE HIGHWAY  
 R/W ON ROUTE 193 WITHIN THE COUNTY OF EL DORADO