



Public Comment #1
 County of El Dorado Clerk of the Board <edc.cob@edcgov.us>

BOS RCUD 11-2-21

Redistricting process

wifredo brunet <wbrunet@comcast.net>

Mon, Nov 1, 2021 at 4:13 PM

To: edc.cob@edcgov.us

Cc: bosone@edcgov.us, bostwo@edcgov.us, bosthree@edcgov.us, bosfour@edcgov.us, bosfive@edcgov.us

Subject: October 3, 2021 Agenda Item 1 - Public Workshop on the 2021 Redistricting Process (Redistricting Public Hearing #4)

Honorable Supervisors,

As residents of the Bass Lake Area, we ask that you consider keeping our Bass Lake Area neighborhoods whole, and not allow them to be split across multiple districts, as Draft City Alternative Revised 1, Draft City Alternative Revised 2, and the Draft Pollock Pines Alternative proposes to do.

The Bass Lake Villages on the eastern side of Bass Lake - Bridlewood Canyon, Woodridge, and The Hills of El Dorado - have existed as a Community of Interest for twenty years. We are neighbors, with similar concerns, interests, and needs. Dividing our community based on a fence line, as each of the three proposed draft alternatives seeks to accomplish, will diminish our voice as neighbors. A fence line is an artificial, arbitrary boundary for supervisorial districts.

We are a community of interest in respects to:

- Our Town - the Bass Lake Villages were included in the borders of 2005 EDH Cityhood Ballot Measure
- Our proximity as neighbors with similar concerns to our immediate local interconnected roads, public safety, and our natural environment
- Our properties all exist in the El Dorado Hills CSD boundaries
- Our properties all exist in the El Dorado Hills Fire Department boundaries
- Our children all attend the same public elementary and high schools (Rescue USD and El Dorado High School District)

From your own meeting slides materials, the mapping factors in order of priority are:

1. **Geographic contiguity.**
2. **Geographic integrity of neighborhoods and local communities of interest.**
3. **Geographic integrity of cities or census-designated places.**
4. **Natural and artificial barriers, including streets and boundaries of the county when practicable.**
5. **Boundaries should be easily identifiable and understandable by residents, and bounded by natural and artificial barriers.**
6. **Geographical compactness.**

Keeping our Bass Lake Villages in a single district accomplishes each and every one of these goals. To do otherwise violates each and every element of the listed priorities.

The Bass Lake Villages are as much a Community of Interest as any other community in the County - as neighbors we have the same concerns and issues as residents of the eastern side of Bass Lake. We are neighbors - dividing our neighborhoods divides our voice in Supervisor representation.

Wifredo E. Brunet
 7137 Cinnamon Teal Way
 El Dorado Hills, CA 95762
 (530)672-0371



County of El Dorado Clerk of the Board <edc.cob@edcgov.us>

Redistricting Maps

SALLY BUCKLEY <s_buckley@sbcglobal.net>

Mon, Nov 1, 2021 at 4:27 PM

To: edc.cob@edcgov.us

Cc: bosone@edcgov.us, bostwo@edcgov.us, bosthree@edcgov.us, bosfour@edcgov.us, bosfive@edcgov.us



Scan.jpeg
110K

Honorable Supervisors,

11-1-2021

As residents of the Bass Lake Area, we ask that you consider keeping our Bass Lake Area neighborhoods whole, and not allow them to be split across multiple districts, as Draft City Alternative Revised 1, Draft City Alternative Revised 2, and the Draft Pollock Pines Alternative proposes to do.

The Bass Lake Villages on the eastern side of Bass Lake - Briarwood Canyon, Woodridge, and The Hills of El Dorado - have existed as a Community of Interest for twenty years. We are neighbors, with similar concerns, interests, and needs. Dividing our community based on a fence line, as each of the three proposed draft alternatives seeks to accomplish, will diminish our voice as neighbors. A fence line is an artificial, arbitrary boundary for supervisorial districts.

We are a community of interest in respects to:

- Our Town - the Bass Lake Villages were included in the borders of 2005 EDH Cityhood Ballot Measure
- Our proximity as neighbors with similar concerns to our immediate local interconnected roads, public safety, and our natural environment
- Our properties all exist in the El Dorado Hills CSD boundaries
- Our properties all exist in the El Dorado Hills Fire Department boundaries
- Our children all attend the same public elementary and high schools. (Rescue USD and El Dorado High School District)

From your own meeting slides materials, the mapping factors in order of priority are:

1. **Geographic contiguity.**
2. **Geographic integrity of neighborhoods and local communities of interest.**
3. **Geographic integrity of cities or census-designated places.**
4. **Natural and artificial barriers, including streets and boundaries of the county when practicable.**
5. **Boundaries should be easily identifiable and understandable by residents, and bounded by natural and artificial barriers.**
6. **Geographical compactness.**

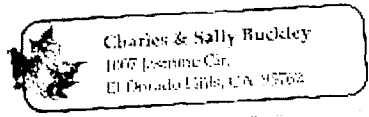
Keeping our Bass Lake Villages in a single district accomplishes each and every one of these goals. To do otherwise violates each and every element of the listed priorities.

The Bass Lake Villages are as much a Community of Interest as any other community in the County - as neighbors we have the same concerns and issues as residents of the eastern side of Bass Lake. We are neighbors - dividing our neighborhoods divides our voice in Supervisor representation.

In the event that the El Dorado Hills Community Draft Alternative map from a working group of El Dorado Hills neighbors is provided as an option prior to your meeting, we would encourage you to utilize this Draft Alternative, as we believe that it is the option to best represent the Bass Lake Area, as well as the best representation for El Dorado Hills and Cameron Park.

Our priority is to keep our Bass Lake Neighborhoods together in a single district.

Sincerely,
Charles Buckley & Sally Buckley





County of El Dorado Clerk of the Board <edc.cob@edcgov.us>

Redistricting of Bass Lake Villages

Tasha Boutselis Camacho <tashieb2002@yahoo.com>

Mon, Nov 1, 2021 at 4:46 PM

To: BOS two <bostwo@edcgov.us>, BOS three <bosthree@edcgov.us>, BOS four <bosfour@edcgov.us>, BOS five <bosfive@edcgov.us>, BOS Clerk <edc.cob@edcgov.us>, BOS one <bosone@edcgov.us>

Dear Supervisor,

As a resident and homeowner of the Bass Lake Area, I ask that you consider keeping our Bass Lake Area neighborhoods whole, and not allow them to be split across multiple districts, as Draft City Alternative Revised 1, Draft City Alternative Revised 2, and the Draft Pollock Pines Alternative proposes to do at this juncture.

The Bass Lake Villages on the eastern side of Bass Lake - Bridlewood Canyon, Woodridge, and The Hills of El Dorado - have existed as a Community of Interest for twenty plus years. We are neighbors, with similar concerns, interests, and needs. Dividing our community based on a fence line, as each of the three proposed draft alternatives seeks to accomplish, will diminish our voice as neighbors. A fence line is an artificial, arbitrary boundary for supervisorial districts.

We are a community of interest in respects to:

- Our Town - the Bass Lake Villages were included in the borders of 2005 EDH Cityhood Ballot Measure
- Our proximity as neighbors with similar concerns to our immediate local interconnected roads, public safety, and our natural environment
- Our properties all exist in the El Dorado Hills CSD boundaries
- Our properties all exist in the El Dorado Hills Fire Department boundaries
- Our children all attend the same public elementary and high schools (Rescue USD and El Dorado High School District)

From your own meeting slides materials, the mapping factors in order of priority are:

1. **Geographic contiguity.**
2. **Geographic integrity of neighborhoods and local communities of interest.**
3. **Geographic integrity of cities or census-designated places.**
4. **Natural and artificial barriers, including streets and boundaries of the county when practicable.**
5. **Boundaries should be easily identifiable and understandable by residents, and bounded by natural and artificial barriers.**
6. **Geographical compactness.**

Keeping our Bass Lake Villages in a single district accomplishes each and every one of these goals. To do otherwise violates each and every element of the listed priorities.

The Bass Lake Villages are as much a Community of Interest as any other community in the County - as neighbors we have the same concerns and issues as residents of the eastern side of Bass Lake. We are neighbors - dividing our neighborhoods divides our voice in Supervisor representation.

In the event that the El Dorado Hills Community Draft Alternative map from a working group of El Dorado Hills neighbors is provided as an option prior to your meeting, we would encourage you to utilize this Draft Alternative, as we believe that it is the option to best represent the Bass Lake Area, as well as the best representation for El Dorado Hills and Cameron Park.

Our priority is to keep our Bass Lake Neighborhoods together in a single district.

Thank you in advance for reading and listening to those residents comprised of the Bass Lake Villages.

Tasha Boutselis
Homeowner
2076 Summer Drive



County of El Dorado Clerk of the Board <edc.cob@edcgov.us>

Please stop

jackson nederhouser <jbneder.spam@gmail.com>

Mon, Nov 1, 2021 at 10:09 PM

To: "edc.cob@edcgov.us" <edc.cob@edcgov.us>, "bosone@edcgov.us" <bosone@edcgov.us>, "bostwo@edcgov.us" <bostwo@edcgov.us>, "bosthree@edcgov.us" <bosthree@edcgov.us>, BOS Four <bosfour@edcgov.us>, "bosfive@edcgov.us" <bosfive@edcgov.us>

Our land is being torn apart, you will ruin us all. We will all burn.

Sent from [Mail](#) for Windows



County of El Dorado Clerk of the Board <edc.cob@edcgov.us>

BASS LAKE AREA, REDISTRICTING 2021

montealegre33@yahoo.com <montealegre33@yahoo.com>

Mon, Nov 1, 2021 at 10:33 PM

To: edc.cob@edcgov.us, bosone@edcgov.us, bostwo@edcgov.us, bosthree@edcgov.us, bosfour@edcgov.us, bosfive@edcgov.us

Honorable Supervisors, As residents of the Bass Lake Area, we ask that you consider keeping our Bass Lake Area neighborhoods whole, and not allow them to be split across multiple districts, as Draft City Alternative Revised 1, Draft City Alternative Revised 2, and the Draft Pollock Pines Alternative proposes to do.

The Bass Lake Villages on the eastern side of Bass Lake – Bridlewood Canyon, Woodridge, and The Hills of El Dorado – have existed as a Community of Interest for twenty years. We are neighbors, with similar concerns, interests, and needs. Dividing our community based on a fence line, as each of the three proposed draft alternatives seeks to accomplish, will diminish our voice as neighbors. A fence line is an artificial, arbitrary boundary for supervisorial districts.

We are a community of interest in respects to:

- Our Town – the Bass Lake Villages were included in the borders of 2005 EDH Cityhood Ballot Measure
- Our proximity as neighbors with similar concerns to our immediate local interconnected roads, public safety, and our natural environment
- Our properties all exist in the El Dorado Hills CSD boundaries
- Our properties all exist in the El Dorado Hills Fire Department boundaries
- Our children all attend the same public elementary and high schools (Rescue USD and El Dorado High School District)

From your own meeting slides materials, the mapping factors in order of priority are:

1. Geographic contiguity.
2. Geographic integrity of neighborhoods and local communities of interest.
3. Geographic integrity of cities or census-designated places.
4. Natural and artificial barriers, including streets and boundaries of the county when practicable.
5. Boundaries should be easily identifiable and understandable by residents, and bounded by natural and artificial barriers.

6. Geographical compactness.

Keeping our Bass Lake Villages in a single district accomplishes each and every one of these goals. To do otherwise violates each and every element of the listed priorities.

The Bass Lake Villages are as much a Community of Interest as any other community in the County – as neighbors we have the same concerns and issues as residents of the eastern side of Bass Lake. We are neighbors – dividing our neighborhoods divides our voice in Supervisor representation.

In the event that the El Dorado Hills Community Draft Alternative map from a working group of El Dorado Hills neighbors is provided as an option prior to your meeting, we would encourage you to utilize this Draft Alternative, as we believe that it is the option to best represent the Bass Lake Area, as well as the best representation for El Dorado Hills and Cameron Park.

Our priority is to keep our Bass Lake Neighborhoods together in a single district.

Thank you,
Roger Montealegre
Sent from my iPhone



County of El Dorado Clerk of the Board <edc.cob@edcgov.us>

October 3, 2021 Agenda Item 1 – Public Workshop on the 2021 Redistricting Process (Redistricting Public Hearing #4)

Michelle Romero Fishback <michelle.romerof@gmail.com>

Tue, Nov 2, 2021 at 6:58 AM

To: edc.cob@edcgov.us

Cc: bosfive@edcgov.us, bosfour@edcgov.us, bosone@edcgov.us, bosthree@edcgov.us, bostwo@edcgov.us

Honorable Supervisors,

As residents of the Bass Lake Area, **we ask that you consider keeping our Bass Lake Area neighborhoods whole**, and not allow them to be split across multiple districts, as Draft City Alternative Revised 1, Draft City Alternative Revised 2, and the Draft Pollock Pines Alternative propose to do.

The Bass Lake Villages on the eastern side of Bass Lake – Bridlewood Canyon, Woodridge, and The Hills of El Dorado – have existed as a Community of Interest for twenty years. We are neighbors, with similar concerns, interests, and needs. Dividing our community based on a fence line, as each of the three proposed draft alternatives seeks to accomplish, will diminish our voice as neighbors. A fence line is an artificial, arbitrary boundary for supervisorial districts.

We are a community of interest with regard to the following

- Our Town – the Bass Lake Villages were included in the borders of 2005 EDH Cityhood Ballot Measure
- Our proximity as neighbors with similar concerns to our immediate local interconnected roads, public safety, and our natural environment
- Our properties all exist in the El Dorado Hills CSD boundaries
- Our properties all exist in the El Dorado Hills Fire Department boundaries
- **Our children all attend the same public elementary and high schools (Rescue USD and El Dorado High School District)**

From your own meeting slides materials, the mapping factors in order of priority are:

1. Geographic contiguity.
2. Geographic integrity of neighborhoods and local communities of interest.
3. Geographic integrity of cities or census-designated places.
4. Natural and artificial barriers, including streets and boundaries of the county when practicable.

5. Boundaries should be easily identifiable and understandable by residents, and bounded by natural and artificial barriers.
6. Geographical compactness.

Keeping our Bass Lake Villages in a single district accomplishes each and every one of these goals. To do otherwise violates each and every element of the listed priorities.

The Bass Lake Villages are as much a Community of Interest as any other community in the County – as neighbors we have the same concerns and issues as residents of the eastern side of Bass Lake. We are neighbors – dividing our neighborhoods divides our voice in Supervisor representation.

In the event that the El Dorado Hills Community Draft Alternative map from a working group of El Dorado Hills neighbors is provided as an option prior to your meeting, we would encourage you to utilize this Draft Alternative, as we believe that it is the option to best represent the Bass Lake Area, as well as the best representation for El Dorado Hills and Cameron Park.

Our priority is to keep our Bass Lake Neighborhoods together in a single district.

Thank you for your attention,

Michelle Romero Fishback

[5011 Klondike Way, EDH 95762](#)

(213) 292 0432

--

Sent from Gmail Mobile



County of El Dorado Clerk of the Board <edc.cob@edcgov.us>

New districts

Karen Hart <harrykaren17@yahoo.com>
To: edc.cob@edcgov.us

Tue, Nov 2, 2021 at 7:40 AM

I support an alternative draft that would keep the Bass Lake Villages together.

Your consideration would be greatly appreciated.

Karen Hart

Sent from my iPhone



County of El Dorado Clerk of the Board <edc.cob@edcgov.us>

Subject: October 3, 2021 Agenda Item 1 - Public Workshop on the 2021 Redistricting Process (Redistricting Public Hearing #4)

DavidB Smith <davidbsmith101@gmail.com>

Tue, Nov 2, 2021 at 8:40 AM

To: edc.cob@edcgov.us

Cc: bosone@edcgov.us, bostwo@edcgov.us, bosthree@edcgov.us, bosfour@edcgov.us, bosfive@edcgov.us

Honorable Supervisors,

As a resident of the Bass Lake Area, we ask that you consider keeping our Bass Lake Area neighborhoods whole, and not allow them to be split across multiple districts, as Draft City Alternative Revised 1, Draft City Alternative Revised 2, and the Draft Pollock Pines Alternative proposes to do.

The Bass Lake Villages on the eastern side of Bass Lake - Bridlewood Canyon, Woodridge, and The Hills of El Dorado - have existed as a Community of Interest for twenty years. We are neighbors, with similar concerns, interests, and needs. Dividing our community based on a fence line, as each of the three proposed draft alternatives seeks to accomplish, will diminish our voice as neighbors. A fence line is an artificial, arbitrary boundary for supervisorial districts.

We are a community of interest in respects to:

- Our Town - the Bass Lake Villages were included in the borders of 2005 EDH Cityhood Ballot Measure
- Our proximity as neighbors with similar concerns to our immediate local interconnected roads, public safety, and our natural environment
- Our properties all exist in the El Dorado Hills CSD boundaries
- Our properties all exist in the El Dorado Hills Fire Department boundaries
- Our children all attend the same public elementary and high schools (Rescue USD and El Dorado High School District)

From your own meeting slides materials, the mapping factors in order of priority are:

1. **Geographic contiguity.**
2. **Geographic integrity of neighborhoods and local communities of interest.**
3. **Geographic integrity of cities or census-designated places.**
4. **Natural and artificial barriers, including streets and boundaries of the county when practicable.**
5. **Boundaries should be easily identifiable and understandable by residents, and bounded by natural and artificial barriers.**
6. **Geographical compactness.**

Keeping our Bass Lake Villages in a single district accomplishes each and every one of these goals. To do otherwise violates each and every element of the listed priorities.

The Bass Lake Villages are as much a Community of Interest as any other community in the County - as neighbors we have the same concerns and issues as residents of the eastern side of Bass Lake. We are neighbors - dividing our neighborhoods divides our voice in Supervisor representation.

In the event that the El Dorado Hills Community Draft Alternative map from a working group of El Dorado Hills neighbors is provided as an option prior to your meeting, we would encourage you to utilize this Draft Alternative, as we believe that it is the option to best represent the Bass Lake Area, as well as the best representation for El Dorado Hills and Cameron Park.

Our priority is to keep our Bass Lake Neighborhoods together in a single district.

Thank you for your consideration,
David Smith
2430 Summer Drive
El Dorado Hills, CA 95762



County of El Dorado Clerk of the Board <edc.cob@edcgov.us>

October 3, 2021 Agenda Item 1 - Public Workshop on the 2021 Redistricting Process (Redistricting Public Hearing #4)

Candace Bernardi <cbernardi@cityofplacerville.org>

Tue, Nov 2, 2021 at 8:45 AM

To: edc.cob@edcgov.us

Cc: bosone@edcgov.us, bostwo@edcgov.us, bosthree@edcgov.us, bosfour@edcgov.us, bosfive@edcgov.us

Honorable Supervisors, As residents of the Bass Lake Area, we ask that you consider keeping our Bass Lake Area neighborhoods whole, and not allow them to be split across multiple districts, as Draft City Alternative Revised 1, Draft City Alternative Revised 2, and the Draft Pollock Pines Alternative proposes to do. The Bass Lake Villages on the eastern side of Bass Lake - Bridlewood Canyon, Woodridge, and The Hills of El Dorado - have existed as a Community of Interest for twenty years. We are neighbors, with similar concerns, interests, and needs. Dividing our community based on a fence line, as each of the three proposed draft alternatives seeks to accomplish, will diminish our voice as neighbors. A fence line is an artificial, arbitrary boundary for supervisorial districts.

We are a community of interest in respects to:

Our Town - the Bass Lake Villages were included in the borders of 2005 EDH Cityhood Ballot Measure

Our proximity as neighbors with similar concerns to our immediate local interconnected roads, public safety, and our natural environment

Our properties all exist in the El Dorado Hills CSD boundaries

Our properties all exist in the El Dorado Hills Fire Department boundaries

Our children all attend the same public elementary and high schools (Rescue USD and El Dorado High School District)

From your own meeting slides materials, the mapping factors in order of priority are:

Geographic contiguity.

Geographic integrity of neighborhoods and local communities of interest.

Geographic integrity of cities or census-designated places.

Natural and artificial barriers, including streets and boundaries of the county when practicable.

Boundaries should be easily identifiable and understandable by residents, and bounded by natural and artificial barriers.

Geographical compactness.

Keeping our Bass Lake Villages in a single district accomplishes each and every one of these goals. To do otherwise violates each and every element of the listed priorities.

The Bass Lake Villages are as much a Community of Interest as any other community in the County - as neighbors we have the same concerns and issues as residents of the eastern side of Bass Lake. We are neighbors - dividing our neighborhoods divides our voice in Supervisor representation.

In the event that the El Dorado Hills Community Draft Alternative map from a working group of El Dorado Hills neighbors is provided as an option prior to your meeting, we would encourage you to utilize this Draft Alternative, as we believe that it is the option to best represent the Bass Lake Area, as well as the best representation for El Dorado Hills and Cameron Park.

Our priority is to keep our Bass Lake Neighborhoods together in a single district and I ask that you please keep them that way.

Thank you,

~Candace Bernardi

Homeowner in Hills of El Dorado for 27 years



County of El Dorado Clerk of the Board <edc.cob@edcgov.us>

Subject: October 3, 2021 Agenda Item 1 - Public Workshop on the 2021 Redistricting Process (Redistricting Public Hearing #4)

Betty Smith <bds101@comcast.net>

Tue, Nov 2, 2021 at 8:52 AM

To: edc.cob@edcgov.us

Cc: bosone@edcgov.us, bostwo@edcgov.us, bosthree@edcgov.us, bosfour@edcgov.us, bosfive@edcgov.us

Honorable Supervisors,

As residents of the Bass Lake Area, we ask that you consider keeping our Bass Lake Area neighborhoods whole, and not allow them to be split across multiple districts, as Draft City Alternative Revised 1, Draft City Alternative Revised 2, and the Draft Pollock Pines Alternative proposes to do.

The Bass Lake Villages on the eastern side of Bass Lake - Bridlewood Canyon, Woodridge, and The Hills of El Dorado - have existed as a Community of Interest for twenty years. We are neighbors, with similar concerns, interests, and needs. Dividing our community based on a fence line, as each of the three proposed draft alternatives seeks to accomplish, will diminish our voice as neighbors. A fence line is an artificial, arbitrary boundary for supervisorial districts.

We are a community of interest in respects to:

- Our Town - the Bass Lake Villages were included in the borders of 2005 EDH Cityhood Ballot Measure
- Our proximity as neighbors with similar concerns to our immediate local interconnected roads, public safety, and our natural environment
- Our properties all exist in the El Dorado Hills CSD boundaries
- Our properties all exist in the El Dorado Hills Fire Department boundaries
- Our children all attend the same public elementary and high schools (Rescue USD and El Dorado High School District)

From your own meeting slides materials, the mapping factors in order of priority are:

1. **Geographic contiguity.**
2. **Geographic integrity of neighborhoods and local communities of interest.**
3. **Geographic integrity of cities or census-designated places.**
4. **Natural and artificial barriers, including streets and boundaries of the county when practicable.**
5. **Boundaries should be easily identifiable and understandable by residents, and bounded by natural and artificial barriers.**
6. **Geographical compactness.**

Keeping our Bass Lake Villages in a single district accomplishes each and every one of these goals. To do otherwise violates each and every element of the listed priorities.

The Bass Lake Villages are as much a Community of Interest as any other community in the County - as neighbors we have the same concerns and issues as residents of the eastern side of Bass Lake. We are neighbors - dividing our neighborhoods divides our voice in Supervisor representation.

In the event that the El Dorado Hills Community Draft Alternative map from a working group of El Dorado Hills neighbors is provided as an option prior to your meeting, we would encourage you to utilize this Draft Alternative, as we believe that it is the option to best represent the Bass Lake Area, as well as the best representation for El Dorado Hills and Cameron Park.

Our priority is to keep our Bass Lake Neighborhoods together in a single district.

Thank you,

Betty Smith

2430 Summer Dr

EDH, CA 95762

Sent from my iPad



County of El Dorado Clerk of the Board <edc.cob@edcgov.us>

Bridlewood Canyon & Redistricting

Debra Simon <debjsimon@gmail.com>

Tue, Nov 2, 2021 at 9:22 AM

To: BOSFIVE@edcgov.us, BOSFOUR@edcgov.us, BOSTHREE@edcgov.us, BOSTWO@edcgov.us, The BOSONE <BOSONE@edcgov.us>, edc.cob@edcgov.us

Dear BOS

We are 25 year residents of Bridlewood Canyon and have watched our little community get absorbed into major suburbia without any consideration for our safety or keeping Bass Lake neighborhoods aligned together. So many planning decisions in the past have proven completely irresponsible by the planners and supervisors who are now long gone. Now that we have such a dense population that will only get worse in the next few years we are faced with more division. You have turned us into a suburb so please give us the amenities, roads, services, schools and community cohesiveness that go along with it. We are not a rural area anymore so don't move Bridlewood and Bass Lake communities into a rural district. The push is now on for City Hood because we are tired of not having our needs met. This should have happened when it was proposed years ago and some of these issues would be academic.

I know there are "new rules" after the census about redistricting but, are the Supervisor's fighting them because of the very unique situation El Dorado County has where most of the tax paying population is in El Dorado Hills.

Our school districts are a mess too when you are asking new young drivers to go to Union Mine or Ponderosa on terrible roads because of bad planning in the past. Oak Ridge should not have close to 3,000 kids!

How about standing up to the state mandates, keep similar older neighborhoods together and do what is best for the residents.

Keep Bass Lake Area together, Bridlewood Canyon and other communities were part of El Dorado Hills long before Parker Developments started controlling the agenda.

Thank you,

Debra Simon
Bridlewood Canyon
El Dorado Hills, CA



County of El Dorado Clerk of the Board <edc.cob@edcgov.us>

Fwd: New Districts

The **BOSONE** <bosone@edcgov.us>

Tue, Nov 2, 2021 at 10:09 AM

To: County of El Dorado Clerk of the Board <edc.cob@edcgov.us>

For redistricting meeting.

Cindy Munt

Assistant to Supervisor John Hidahl, District 1

Board of Supervisors, County of El Dorado

Phone: (530) 621-5650

[CLICK HERE](#) to follow Supervisor Hidahl on Facebook

[CLICK HERE](#) to visit Supervisor Hidahl's web page

[CLICK HERE](#) to visit Supervisor Hidahl on Nextdoor

----- Forwarded message -----

From: **Karen Hart** <harrykaren17@yahoo.com>

Date: Tue, Nov 2, 2021 at 7:44 AM

Subject: New Districts

To: <bosone@edcgov.us>

Please consider keeping the Bass Lake Villages together and consider the alternative that is being proposed.

Thank you, Karen Hart

Sent from my iPhone



County of El Dorado Clerk of the Board <edc.cob@edcgov.us>

Redistricting 'tweak' for your consideration

gprada@comcast.net <gprada@comcast.net>
To: edc.cob@edcgov.us

Tue, Nov 2, 2021 at 10:15 AM

Dear Supervisors,

I am pleased that previous City Map 1 for the November 3rd redistricting workshop has been adjusted to include Cameron Park in one District. On behalf of myself and my Cameron Park neighbors, thank you very, very much.

Should the Supervisors choose any of the three City Map alternatives, please consider including in District 2 the approximately 170 homes north of Green Valley Road in neighboring Rescue (estimated 500 population).

City Alt 2 includes homes east of Starbuck Road. But additional homes west of Starbuck, further west to the Peridot/Aquamarine neighborhood and on to the small Travois neighborhood also share suburban commonality to Cameron Park...and are included in the Cameron Park census designated place area.

Should you grant this change, the resulting 500 population addition to District 2 and 500 reduction to District 4 appears to be capable of being offset by shifting 500 population from the area in between Frenchtown and El Dorado to District 4.

Thank you for your consideration.

Respectfully,

Greg Prada

Cameron Park



County of El Dorado Clerk of the Board <edc.cob@edcgov.us>

October 3, 2021 Agenda Item 1 - Public Workshop on the 2021 Redistricting Process (Redistricting Public Hearing #4)

cherj21@yahoo.com <cherj21@yahoo.com>

Tue, Nov 2, 2021 at 1:52 PM

To: "edc.cob@edcgov.us" <edc.cob@edcgov.us>

Cc: "bosone@edcgov.us" <bosone@edcgov.us>, "bostwo@edcgov.us" <bostwo@edcgov.us>, "bostthree@edcgov.us" <bostthree@edcgov.us>, "bosfour@edcgov.us" <bosfour@edcgov.us>, "bosfive@edcgov.us" <bosfive@edcgov.us>

Honorable Supervisors, As residents of the Bass Lake Area, we ask that you consider keeping our Bass Lake Area neighborhoods whole, and not allow them to be split across multiple districts, as Draft City Alternative Revised 1, Draft City Alternative Revised 2, and the Draft Pollock Pines Alternative proposes to do.

The Bass Lake Villages on the eastern side of Bass Lake - Bridlewood Canyon, Woodridge, and The Hills of El Dorado - have existed as a Community of Interest for twenty years. We are neighbors, with similar concerns, interests, and needs. Dividing our community based on a fence line, as each of the three proposed draft alternatives seeks to accomplish, will diminish our voice as neighbors. A fence line is an artificial, arbitrary boundary for supervisorial districts.

We are a community of interest in respects to:

Our Town - the Bass Lake Villages were included in the borders of 2005 EDH Cityhood Ballot Measure

Our proximity as neighbors with similar concerns to our immediate local interconnected roads, public safety, and our natural environment

Our properties all exist in the El Dorado Hills CSD boundaries

Our properties all exist in the El Dorado Hills Fire Department boundaries

Our children all attend the same public elementary and high schools (Rescue USD and El Dorado High School District)

From your own meeting slides materials, the mapping factors in order of priority are:

Geographic contiguity.

Geographic integrity of neighborhoods and local communities of interest.

Geographic integrity of cities or census-designated places.

Natural and artificial barriers, including streets and boundaries of the county when practicable.

Boundaries should be easily identifiable and understandable by residents, and bounded by natural and artificial barriers.

Geographical compactness.

Keeping our Bass Lake Villages in a single district accomplishes each and every one of these goals. To do otherwise violates each and every element of the listed priorities.

The Bass Lake Villages are as much a Community of Interest as any other community in the County - as neighbors we have the same concerns and issues as residents of the eastern side of Bass Lake. We are neighbors - dividing our neighborhoods divides our voice in Supervisor representation.

In the event that the El Dorado Hills Community Draft Alternative map from a working group of El Dorado Hills neighbors is provided as an option prior to your meeting, we would encourage you to utilize this Draft Alternative, as we believe that it is the option to best represent the Bass Lake Area, as well as the best representation for El Dorado Hills and Cameron Park.

Our priority is to keep our Bass Lake Neighborhoods together in a single district.

Respectfully Submitted,

Bill and Cherry Jacques

3980 Magnolia Hills Dr
El Dorado Hills, CA 95762

Thank You.



Todd White <todd.white@edcgov.us>

Fwd: Cameron Park Rotary Bike Program

1 message

Janelle Horne <janelle.horne@edcgov.us>

Tue, Nov 2, 2021 at 2:16 PM

To: George Turnboo <george.turnboo@edcgov.us>, Todd White <todd.white@edcgov.us>

----- Forwarded message -----

From: **Janelle Horne** <janelle.horne@edcgov.us>

Date: Thu, Oct 28, 2021 at 1:49 PM

Subject: Re: Cameron Park Rotary Bike Program

To: George Turnboo <george.turnboo@edcgov.us>

Hi George,

I would need to know if you have any leads in the next week. Do you think this is a need for your community?

Janelle Horne

Recorder-Clerk

El Dorado County, CA

edcgov.us/recorderclerk

P: 530.621.5494

C: 530.333.5093

Placerville Office:

[360 Fair Lane, Placerville, CA 95667](http://360FairLane.com)

P: 530.621.5490 F: 530.621.2147

South Lake Tahoe Office:

[3368 Lake Tahoe Blvd. #108, SLT, CA 96150](http://3368LakeTahoeBlvd.com)



Elevate to El Dorado

A Great Place to Live, Work & Play

On Mon, Oct 25, 2021 at 12:36 PM Janelle Horne <janelle.horne@edcgov.us> wrote:

Hello,

I am part of the Cameron Park Rotary Club. I participate in the bike program.

We pick up bikes from the Transfer Station in Diamond Springs and bring them down to Folsom Prison. There are a couple prisoners that will work on them and refurbish them.

I volunteered to reach out to you. We usually have around 100 kids bikes to give away around early December. We were thinking that you may know of kids that are in need in the Grizzly Flats area.

Please let me know if there is someone I can contact.

Thank you,

Janelle Horne

Recorder-Clerk

El Dorado County, CA

edcgov.us/recorderclerk

P: 530.621.5494

C: 530.333.5093

Placerville Office:

[360 Fair Lane, Placerville, CA 95667](#)

P: 530.621.5490 F: 530.621.2147

South Lake Tahoe Office:

[3368 Lake Tahoe Blvd. #108, SLT, CA 96150](#)



Elevate to El Dorado

A Great Place to Live, Work & Play

--
*please excuse any typos - sent from my iPhone

Janelle Horne
Recorder-Clerk
El Dorado County, Ca
edcgov.us/recorderclerk
P: 530.621.5494
C: 530.333.5093

Placerville Office:
360 Fair Lane, Placerville, CA 95667
P: 530.621.5490 F: 530.621.2147

South Lake Tahoe Office:
3368 Lake Tahoe Blvd. #108, SLT, CA 96150
P: 530.573.3407 F: 530.544.6463



County of El Dorado Clerk of the Board <edc.cob@edcgov.us>

October 3, 2021 Agenda Item 1 - Public Workshop on the 2021 Redistricting Process (Redistricting Public Hearing #4)

John Davey <jdavey@daveygroup.net>

Tue, Nov 2, 2021 at 3:38 PM

To: edc.cob@edcgov.us, The BOSONE <bosone@edcgov.us>, The BOSTWO <bostwo@edcgov.us>, bosthree@edcgov.us, BOS Four <bosfour@edcgov.us>, bosfive@edcgov.us

Good afternoon,

I would like to offer the attached public comments for consideration of the Board for tomorrow's Special Redistricting meeting.

I apologize for the lateness of this submission, however the El Dorado Hills Community Draft Redistricting Alternative Map was only made available to me this afternoon.

Warm regards,

John Davey
Cell 916-752-8183



The County of El Dorado Board of Supervisors Redistricting Comments Nov 2 2021.pdf
1073K

The County of El Dorado Board of Supervisors
330 Fair Lane Building A
Placerville, CA 95667

Tuesday November 2, 2021

Supervisors,

I offer these comments today, in an effort to support the herculean task that your Board is charged with completing, with the support of County staff to establish the new supervisorial district boundaries based on the final counting of the 2020 Census.

As a 26-year resident of El Dorado Hills in the Bass Lake area, we realize that our El Dorado Hills community, our Bass Lake community, and our adjacent community of Cameron Park, all fall under similar suburban conditions and challenges. As such, when this redistricting effort was launched, my primary concern was that our suburban communities, as the largest population centers in the County, could move forward for the next decade with representation that acknowledges our suburban needs, and is respectful of the challenges and concerns of our community.

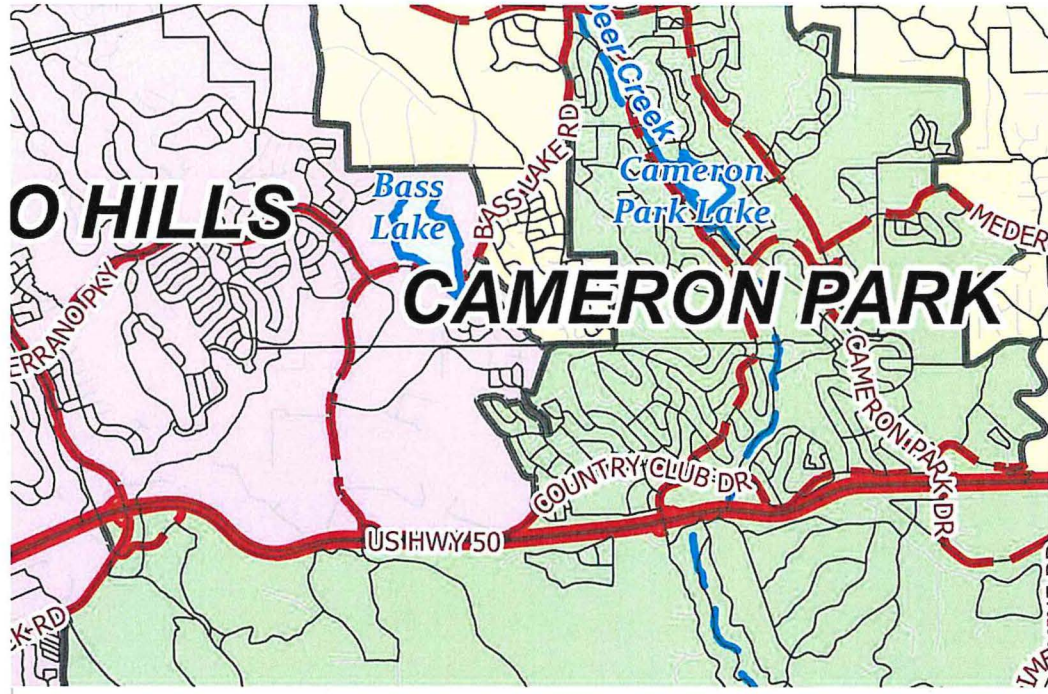
Clearly, by population size, the entirety of El Dorado Hills cannot remain in a single district. Over the past ten years, I've felt that segments of our El Dorado Hills communities that were outside of District 1 representationally have had a minority voice in District 2 and District 4. I also believed that Cameron Park, the third largest population center in El Dorado County, also suffered by being spread across two mostly rural districts, where their suburban concerns were easily lost due to their being a small segment of their respective districts.

Our only two incorporated cities, South Lake Tahoe, which is only a few thousand residents by population larger than Cameron Park, and tens of thousands of residents smaller than El Dorado Hills, and Placerville, which is several thousand residents by population less than Cameron Park, and almost four times smaller than El Dorado Hills, have effective local representation via their city councils. This is why I feel that respectful County representation at the Board of Supervisors is critical for our largest unincorporated suburban communities.

Several of the initial Draft Alternative maps in October seemed to perpetuate the issue of our largest communities being segmented into small pieces of rural districts – effectively minimizing those needs and concerns of our large suburban communities. Placing a few hundred residents from El Dorado Hills into a district of 38,237 total residents is not respecting communities of interest. Even having 4,000 residents of El Dorado Hills in a district of 38,327 residents would marginalize their voice, proportionally.

Of those early maps, I was alarmed that our Bass Lake Community of under a thousand homes was suggested to be placed into rural districts – that is not representative of our community.

Of the three maps before you in Legistar today, each one not only proposes to place the Bass Lake Community into rural districts, but more egregiously, splits our small community into two districts – using the fence line between backyards in Bridlewood Canyon and the Woodridge/The Hills of El Dorado villages as a Supervisorial District Boundary. In the PDF maps in Legistar, the text on the maps makes it difficult to read the boundary lines, as in this example from the Draft City Alternative Revised 1:



This satellite image with the added red line representing the fence line between neighbors that is being proposed as a supervisory district boundary:



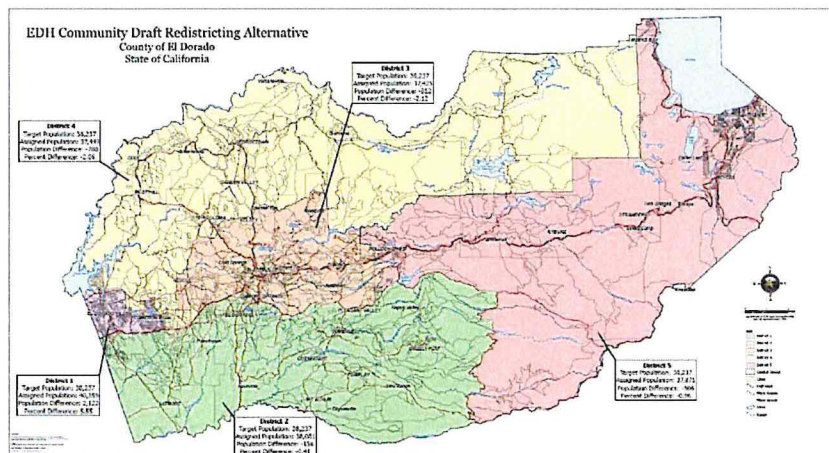
The Bass Lake area is a community – using a fence as a district boundary line is absurd. The result is marginalizing our community's representation and our interests.



I was happy to work with a focus group of El Dorado Hills residents, working on recommending a more representative alignment of district boundaries, with volunteer members representing:

- The Age Restricted Communities south of US50 – Heritage, and Four Seasons
- The Bass Lake area
- Highland Hills
- Serrano El Dorado residents
- The Serrano Owners Association
- The El Dorado Hills Chamber of Commerce

These El Dorado Hills stakeholders recognized that the more natural boundaries in El Dorado Hills centered on US50. Using US50, north and south of the highway, respected existing neighborhoods and villages, in the largest population center in our County, keeping them intact representationally as large blocks in each district, as is appropriate. We also sought to keep respectful suburban representation, as best as we could possibly provide, for our suburban neighbors in Cameron Park.



The resultant map, as thoughtfully constructed due to the efforts County Staff, is not our ideal solution, but we believe is the fairest representation of our communities. To be blunt, the political considerations of drawing boundaries was our largest obstacle, even though political considerations are instructively not to be a component of debate in this effort.

As Vice President of the non-profit Bass Lake Action Committee, which since 2003 has utilized the tagline “The Voice of The Bass Lake Community” in our widely read monthly *Bass Lake Bulletin*, I have heard from members and residents that are alarmed by the concepts of splitting our community’s representation. As the Chair of the El Dorado Hills Area Planning Advisory Committee, and a member of the El Dorado Hills Community Council, I have had discussions with numerous members of our community that have the same concerns regarding placing small segments of our residents into multiple districts where their voices may be marginalized. I feel that the El Dorado Hills Community Draft Redistricting Alternative represents the best compromise at this late date to respect the representational needs of our El Dorado Hills and Cameron Park Communities. I urge you to consider adopting as many elements of this proposed draft map as possible.

To summarize, your own Staff materials provides the guidance to support this conclusion:

MAPPING FACTORS IN ORDER OF PRIORITY:

1. Geographic contiguity
2. Geographic integrity of neighborhoods and local communities of interest.
3. Geographic integrity of cities or census-designated places.
4. Natural and artificial barriers, including streets and boundaries of the county when practicable.
5. Boundaries should be easily identifiable and understandable by residents, and bounded by natural and artificial barriers.
6. Geographical compactness.



21-1713 E 4 of 8

Respectfully,

John Davey
3907 Watsonia Glen Dr
El Dorado Hills, CA 95762



County of El Dorado Clerk of the Board <edc.cob@edcgov.us>

BOS 11/3 Special Meeting: COI endorsement Heritage/Blackstone/FourSeasons

Heritage Carson Creek <heritagecarsoncreek@gmail.com>

Tue, Nov 2, 2021 at 3:42 PM

To: edc.cob@edcgov.us

Cc: bosone@edcgov.us, bostwo@edcgov.us, bosfive@edcgov.us, bosthree@edcgov.us, bosfour@edcgov.us

**OPEN LETTER COMMUNITIES OF INTEREST
Blackstone, Four Seasons and Heritage Villages**Members, Board of Supervisors
El Dorado County, California

Residents of the Heritage, Blackstone, and Four Seasons villages have joined together into a "community of interest" (COI) pursuant to the California Redistrict Commission guidelines: "the California Constitution defines a community of interest as a population which shares common social and economic interests that should be included within a single district for purposes of its effective and fair representation."

We seek to have our COI served within a single El Dorado County Supervisorial district. We believe that the population of El Dorado Hills is best served by two members of the Board of Supervisors. In order to achieve this goal, contiguous adjustment to current district representation is required. A logical and easily understandable boundary is Highway 50, with the population to the north belonging in District 1 and to the south belonging in District 2.

Accordingly, we endorse the adoption of the newly prepared alternative map initially entitled EDH Community Draft Redistricting Alternative.

Our recommendation aligns with the El Dorado County Restricting published criteria as (1) geographically contiguous, (2) maintains geographic integrity of local neighborhoods or communities, (3) provides easily identifiable boundaries that follow natural or artificial barriers such as highways; and (4) drawn to encourage geographic compactness. Criteria #3 that "geographic integrity of a city shall be respected" is not addressed as zip code 95762 is not an incorporated town or city.

RESPECTFULLY SUBMITTED

Robert Williams and George Steed, on behalf of Concerned Residents of EDH Heritage Village, a non-profit corporation

Bob Hendricks – Blackstone HOA president, on behalf of Blackstone concerned residents

John Raslear, on behalf of Four Seasons Civic League



County of El Dorado Clerk of the Board <edc.cob@edcgov.us>

Redistricting Public Hearing #4 - The Bass Lake Villages

hpkp@aol.com <hpkp@aol.com>

Tue, Nov 2, 2021 at 3:46 PM

Reply-To: hpkp@aol.com

To: bostwo@edcgov.us, edc.cob@edcgov.us, redistricting@edcgov.us, bosone@edcgov.us, bosthree@edcgov.us, bosfour@edcgov.us, bosfive@edcgov.us

Cc: hpkp@aol.com, jdavey@daveygroup.net, brunetwi@gmail.com, wbrunet@comcast.net, jan.buxton@sbcglobal.net, rong925@gmail.com, rcng925@gmail.com

TO: Clerk of the Board of Supervisors, Redistricting Committee, District 1 Supervisor - John Hidahl, District 2 Supervisor - George Turnboo, District 3 Supervisor - Wendy Thomas, District 4 Supervisor - Lori Parlin, District 5 Supervisor - Sue Novasel

Subject: October 3, 2021 Agenda Item 1 - Public Workshop on the 2021 Redistricting Process (Redistricting Public Hearing #4)

Honorable Supervisors,

The Bass Lake Villages are as much a Community of Interest as any other community in El Dorado County and as neighbors we share the same concerns and issues as residents of the eastern side of Bass Lake. We are neighbors and dividing our neighborhoods divides our voice in Supervisor representation.

As residents of the Bass Lake area, our priority is to keep our Bass Lake Village neighborhoods together in a single district. We ask for your consideration to keep our neighborhoods intact and to not allow them to be split across multiple districts as proposed by the recently released Draft City Alternative Revised 1, Draft City Alternative Revised 2, and the Draft Pollock Pines Alternative.

Located on the eastern side of Bass Lake, the Bass Lake Villages including Bridlewood Canyon, WoodRidge, and The Hills of El Dorado have existed as a Community of Interest for at least twenty years. As neighbors, we have shared very similar concerns, interests, and needs which have ranged from the Bass Lake Regional Park, traffic and roads to propane contracts.

Our voice as neighbors will definitely be diminished by the division of our community based on a fence line as each of the three proposed draft alternatives seeks to accomplish.

Since 2003, the Bass Lake Action Committee has been at the forefront of keeping our community informed and represented in regards to the Bass Lake Community's concerns. In fact, since 2003 our monthly publication, *The Bass Lake Bulletin*, has been offered with the tagline "*The Voice Of The Bass Lake Community*" - we've heard from our members, and from our neighbors in the community, that they do not want to see our community's representation

split by the arbitrary demarcation of an artificial boundary that splits our Community of Interest by a fence line between our backyards.

The slides from the redistricting meetings listed the following mapping factors in order of priority and keeping our Bass Lake Villages in a single district accomplishes all of these goals while doing otherwise violates each element of the listed priorities.

1. **Geographic contiguity.**
2. **Geographic integrity of neighborhoods and local communities of interest.**
3. **Geographic integrity of cities or census-designated places.**
4. **Natural and artificial barriers, including streets and boundaries of the county when practicable.**
5. **Boundaries should be easily identifiable and understandable by residents, and bounded by natural and artificial barriers.**
6. **Geographical compactness.**

We are a community of interest in respects to:

- Our Town - the Bass Lake Villages were included in the borders of the 2005 EDH Cityhood Ballot Measure P
- Our residents were listed in the El Dorado Hills census
- Our proximity as neighbors with similar concerns as to our immediate local interconnected roads, public safety, and our natural environment
- Our properties all exist in the El Dorado Hills CSD boundaries
- Our properties all exist in the El Dorado Hills Fire Department boundaries
- Our children all attend the same public elementary and high schools (Rescue USD and El Dorado High School District)

In the event that the El Dorado Hills Community Draft Alternative map suggested as an alternative by a working group of El Dorado Hills neighbors' is provided as an option prior to your meeting, we would encourage you to give your consideration to and utilize this Draft Alternative. We believe that it is the option that would not only best represent our Bass Lake Area, it would also provide the best representation for El Dorado Hills and Cameron Park.

Thank you for the opportunity to comment and for your consideration.

Kathy Prevost
2021 Bass Lake Action Committee President

John Davey
2021 Bass Lake Action Committee Vice President
www.basslakeaction.org
<https://facebook.com/BassLakeAction>



Redistricting letter to BOS 11-1-2021A.docx

17K

Email to:

edc.cob@edcgov.us - Clerk of the Board of Supervisors

redistricting@edcgov.us

bosone@edcgov.us - District 1 Supervisor

bostwo@edcgov.us - District 2 Supervisor

bosthree@edcgov.us - District 3 Supervisor

bosfour@edcgov.us - District 4 Supervisor

bosfive@edcgov.us - District 5 Supervisor

Subject: October 3, 2021 Agenda Item 1 - Public Workshop on the 2021 Redistricting Process (Redistricting Public Hearing #4)

Honorable Supervisors,

The Bass Lake Villages are as much a Community of Interest as any other community in El Dorado County and as neighbors we share the same concerns and issues as residents of the eastern side of Bass Lake. We are neighbors and dividing our neighborhoods divides our voice in Supervisor representation.

As residents of the Bass Lake area, our priority is to keep our Bass Lake Village neighborhoods together in a single district. We ask for your consideration to keep our neighborhoods intact and to not allow them to be split across multiple districts as proposed by the recently released Draft City Alternative Revised 1, Draft City Alternative Revised 2, and the Draft Pollock Pines Alternative.

Located on the eastern side of Bass Lake, the Bass Lake Villages including Bridlewood Canyon, WoodRidge, and The Hills of El Dorado have existed as a Community of Interest for at least twenty years. As neighbors, we have shared very similar concerns, interests, and needs which have ranged from the Bass Lake Regional Park, traffic and roads to propane contracts.

Our voice as neighbors will definitely be diminished by the division of our community based on a fence line as each of the three proposed draft alternatives seeks to accomplish.

Since 2003, the Bass Lake Action Committee has been at the forefront of keeping our community informed and represented in regards to the Bass Lake Community's

concerns. In fact, since 2003 our monthly publication, *The Bass Lake Bulletin*, has been offered with the tagline "*The Voice Of The Bass Lake Community*" - we've heard from our members, and from our neighbors in the community, that they do not want to see our community's representation split by the arbitrary demarcation of an artificial boundary that splits our Community of Interest by a fence line between our backyards.

The slides from the redistricting meetings listed the following mapping factors in order of priority and keeping our Bass Lake Villages in a single district accomplishes all of these goals while doing otherwise violates each element of the listed priorities.

1. **Geographic contiguity.**
2. **Geographic integrity of neighborhoods and local communities of interest.**
3. **Geographic integrity of cities or census-designated places.**
4. **Natural and artificial barriers, including streets and boundaries of the county when practicable.**
5. **Boundaries should be easily identifiable and understandable by residents, and bounded by natural and artificial barriers.**
6. **Geographical compactness.**

We are a community of interest in respects to:

- Our Town - the Bass Lake Villages were included in the borders of the 2005 EDH Cityhood Ballot Measure P
- Our residents were listed in the El Dorado Hills census
- Our proximity as neighbors with similar concerns as to our immediate local interconnected roads, public safety, and our natural environment
- Our properties all exist in the El Dorado Hills CSD boundaries
- Our properties all exist in the El Dorado Hills Fire Department boundaries
- Our children all attend the same public elementary and high schools (Rescue USD and El Dorado High School District)

In the event that the El Dorado Hills Community Draft Alternative map suggested as an alternative by a working group of El Dorado Hills neighbors' is provided as an option prior to your meeting, we would encourage you to give your consideration to and utilize this Draft Alternative. We believe that it is the option that would not only best represent our Bass Lake Area, it would also provide the best representation for El Dorado Hills and Cameron Park.

Thank you for the opportunity to comment and for your consideration.

Kathy Prevost

2021 Bass Lake Action Committee President

John Davey

2021 Bass Lake Action Committee Vice President

www.basslakeaction.org

<https://facebook.com/BassLakeAction>



County of El Dorado Clerk of the Board <edc.cob@edcgov.us>

October 3, 2021 Agenda Item 1 - Public Workshop on the 2021 Redistricting Process (Redistricting Public Hearing #4)

Shauna Herrman <shaunaherrman@gmail.com>

Tue, Nov 2, 2021 at 3:58 PM

To: edc.cob@edcgov.us

Cc: The BOSONE <bosone@edcgov.us>, bostwo@edcgov.us, bosthree@edcgov.us, bosfour@edcgov.us, bosfive@edcgov.us

Honorable Supervisors,

As residents of the Bass Lake Area, we ask that you consider keeping our Bass Lake Area neighborhoods whole, and not allow them to be split across multiple districts, as Draft City Alternative Revised 1, Draft City Alternative Revised 2, and the Draft Pollock Pines Alternative proposes to do.

The Bass Lake Villages on the eastern side of Bass Lake - Bridlewood Canyon, Woodridge, and The Hills of El Dorado - have existed as a Community of Interest for twenty years. We are neighbors, with similar concerns, interests, and needs. Dividing our community based on a fence line, as each of the three proposed draft alternatives seeks to accomplish, will diminish our voice as neighbors. A fence line is an artificial, arbitrary boundary for supervisorial districts.

We are a community of interest in respects to:

- Our Town - the Bass Lake Villages were included in the borders of 2005 EDH Cityhood Ballot Measure
- Our proximity as neighbors with similar concerns to our immediate local interconnected roads, public safety, and our natural environment
- Our properties all exist in the El Dorado Hills CSD boundaries
- Our properties all exist in the El Dorado Hills Fire Department boundaries
- Our children all attend the same public elementary and high schools (Rescue USD and El Dorado High School District)

From your own meeting slides materials, the mapping factors in order of priority are:

1. **Geographic contiguity.**
2. **Geographic integrity of neighborhoods and local communities of interest.**
3. **Geographic integrity of cities or census-designated places.**
4. **Natural and artificial barriers, including streets and boundaries of the county when practicable.**
5. **Boundaries should be easily identifiable and understandable by residents, and bounded by natural and artificial barriers.**
6. **Geographical compactness.**

Keeping our Bass Lake Villages in a single district accomplishes each and every one of these goals. To do otherwise violates each and every element of the listed priorities.

The Bass Lake Villages are as much a Community of Interest as any other community in the County - as neighbors we have the same concerns and issues as residents of the eastern side of Bass Lake. We are neighbors - dividing our neighborhoods divides our voice in Supervisor representation.

In the event that the El Dorado Hills Community Draft Alternative map from a working group of El Dorado Hills neighbors is provided as an option prior to your meeting, we would encourage you to utilize this Draft Alternative, as we believe that it is the option to best represent the Bass Lake Area, as well as the best representation for El Dorado Hills and Cameron Park.

Our priority is to keep our Bass Lake Neighborhoods together in a single district.



October 3, 2021 Agenda Item 1 - Public Workshop on the 2021 Redistricting Process (Redistricting Public Hearing #4)

Chris Herrman <chrisherrman92@gmail.com>

To: edc.cob@edcgov.us

Cc: The BOSONE <bosone@edcgov.us>, bostwo@edcgov.us, bosthree@edcgov.us, bosfour@edcgov.us, bosfive@edcgov.us

Honorable Supervisors,

As residents of the Bass Lake Area, we ask that you consider keeping our Bass Lake Area neighborhoods whole, and not allow them to be split across multiple districts, as Draft City Alternat Pines Alternative proposes to do.

The Bass Lake Villages on the eastern side of Bass Lake - Bridlewood Canyon, Woodridge, and The Hills of El Dorado - have existed as a Community of Interest for twenty years. We are nei community based on a fence line, as each of the three proposed draft alternatives seeks to accomplish, will diminish our voice as neighbors. A fence line is an artificial, arbitrary boundary for

We are a community of interest in respects to:

- Our Town - the Bass Lake Villages were included in the borders of 2005 EDH Cityhood Ballot Measure
- Our proximity as neighbors with similar concerns to our immediate local interconnected roads, public safety, and our natural environment
- Our properties all exist in the El Dorado Hills CSD boundaries
- Our properties all exist in the El Dorado Hills Fire Department boundaries
- Our children all attend the same public elementary and high schools (Rescue USD and El Dorado High School District)

From your own meeting slides materials, the mapping factors in order of priority are:

1. Geographic contiguity.
2. Geographic integrity of neighborhoods and local communities of interest.
3. Geographic integrity of cities or census-designated places.
4. Natural and artificial barriers, including streets and boundaries of the county when practicable.
5. Boundaries should be easily identifiable and understandable by residents, and bounded by natural and artificial barriers.
6. Geographical compactness.

Keeping our Bass Lake Villages in a single district accomplishes each and every one of these goals. To do otherwise violates each and every element of the listed priorities.

The Bass Lake Villages are as much a Community of Interest as any other community in the County - as neighbors we have the same concerns and issues as residents of the ea neighborhoods divides our voice in Supervisor representation.

In the event that the El Dorado Hills Community Draft Alternative map from a working group of El Dorado Hills neighbors is provided as an option prior to your meeting, we would encourage y best represent the Bass Lake Area, as well as the best representation for El Dorado Hills and Cameron Park.

Our priority is to keep our Bass Lake Neighborhoods together in a single district.

Thank you

Chris Herrman