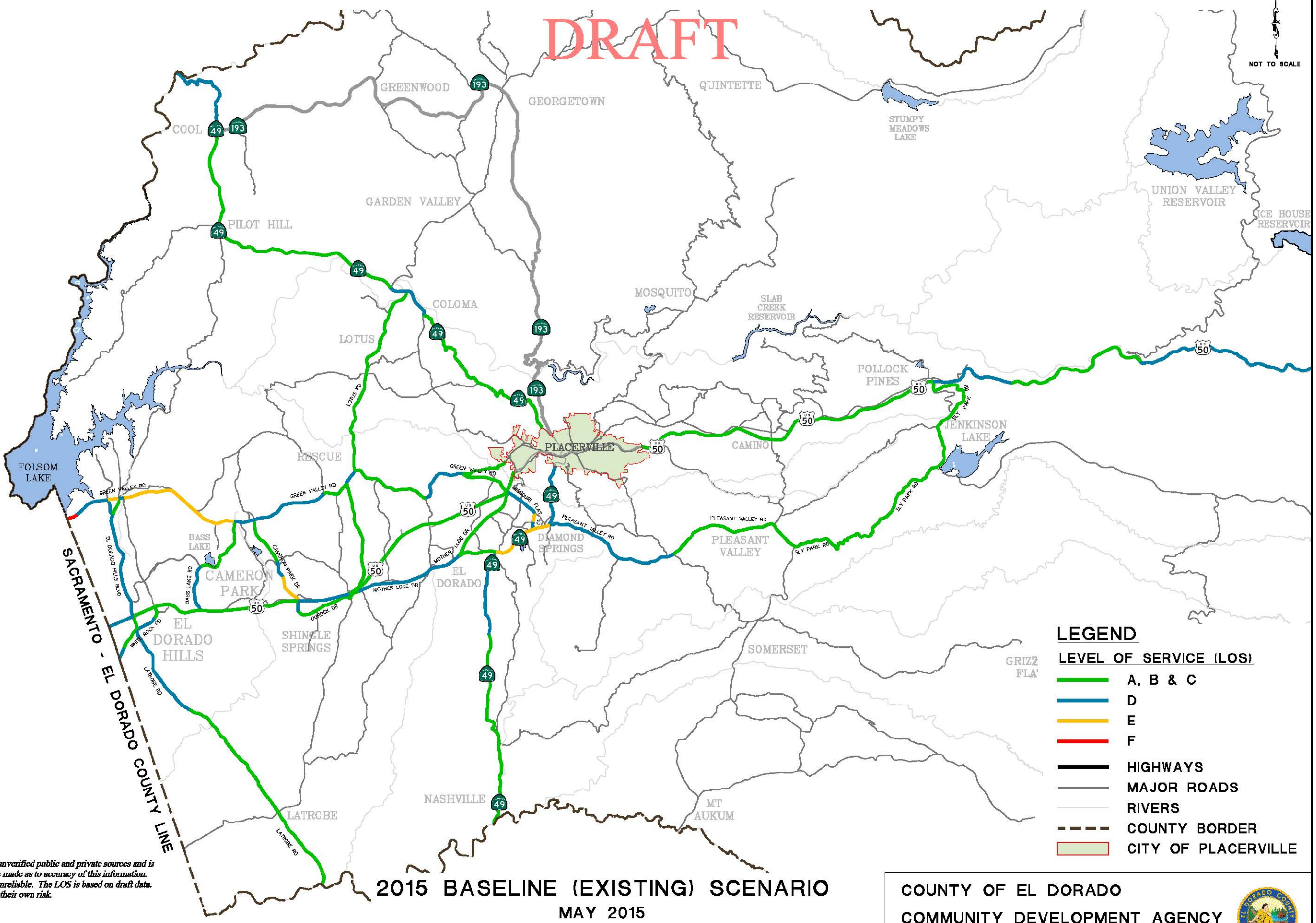


DRAFT

NOT TO SCALE



LEGEND

- LEVEL OF SERVICE (LOS)**
- A, B & C
 - D
 - E
 - F
- HIGHWAYS
 - MAJOR ROADS
 - RIVERS
 - COUNTY BORDER
 - CITY OF PLACERVILLE

DISCLAIMER:
 This depiction was compiled from unverified public and private sources and is illustrative only. No presentation is made as to accuracy of this information. Parcel boundaries are particularly unreliable. The LOS is based on draft data. Users make use of this depiction at their own risk.

2015 BASELINE (EXISTING) SCENARIO
 MAY 2015

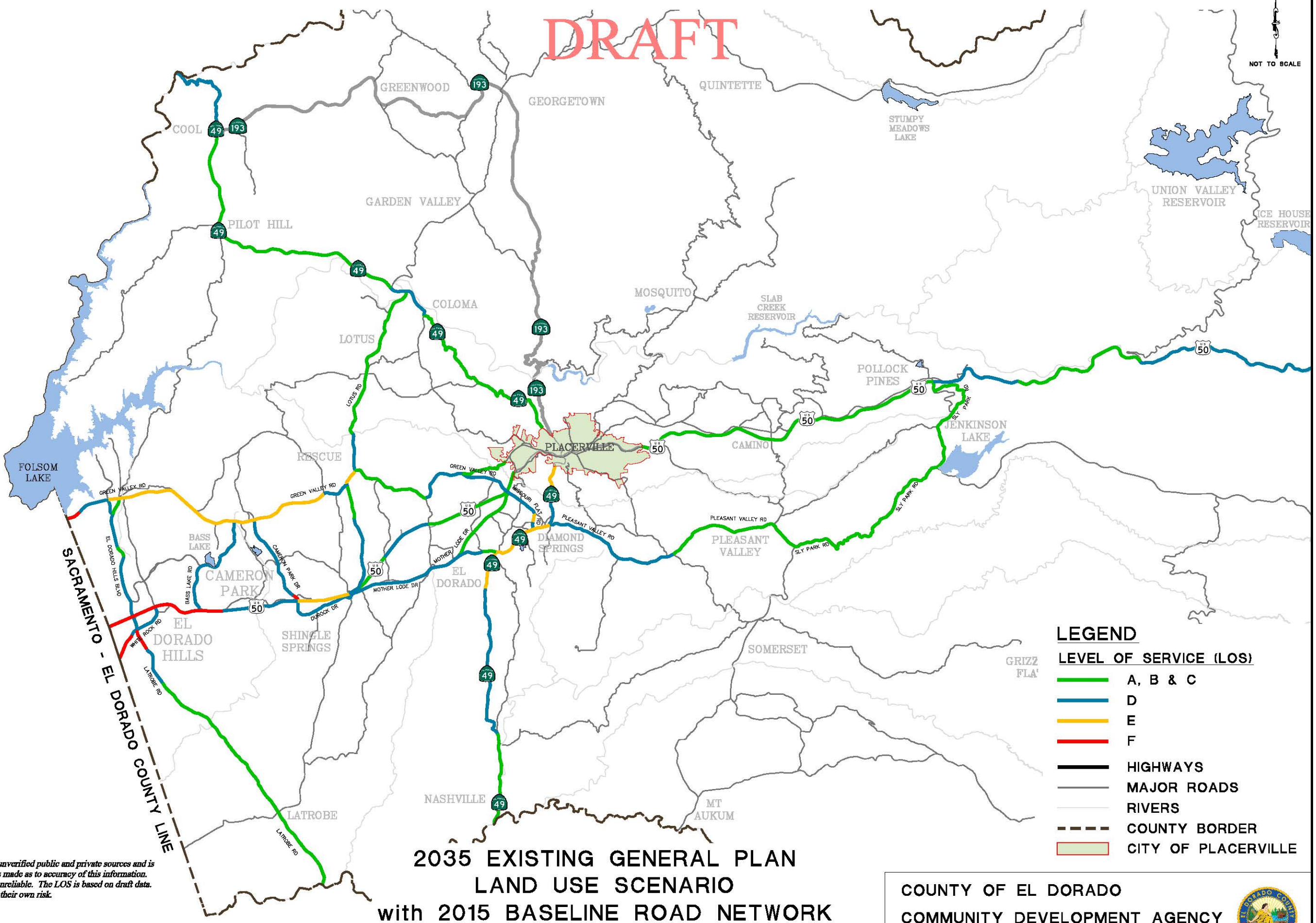
COUNTY OF EL DORADO
 COMMUNITY DEVELOPMENT AGENCY
 LONG RANGE PLANNING DIVISION



Drawing name: \\CDADat\td-Engineering\CADD Hold\LRP Maps\CADD Hold\LRP Maps\CADD\2015 Baseline Scenario_Baseline.dwg Layout Tab: 2015 Baseline (Existing) Scenario Apr 28, 2015 - 9:28am abishop

DRAFT

NOT TO SCALE



LEGEND

- LEVEL OF SERVICE (LOS)**
- A, B & C
 - D
 - E
 - F
- HIGHWAYS
 - MAJOR ROADS
 - RIVERS
 - COUNTY BORDER
 - CITY OF PLACERVILLE

DISCLAIMER:
 This depiction was compiled from unverified public and private sources and is illustrative only. No presentation is made as to accuracy of this information. Parcel boundaries are particularly unreliable. The LOS is based on draft data. Users make use of this depiction at their own risk.

**2035 EXISTING GENERAL PLAN
 LAND USE SCENARIO
 with 2015 BASELINE ROAD NETWORK
 MAY 2015**

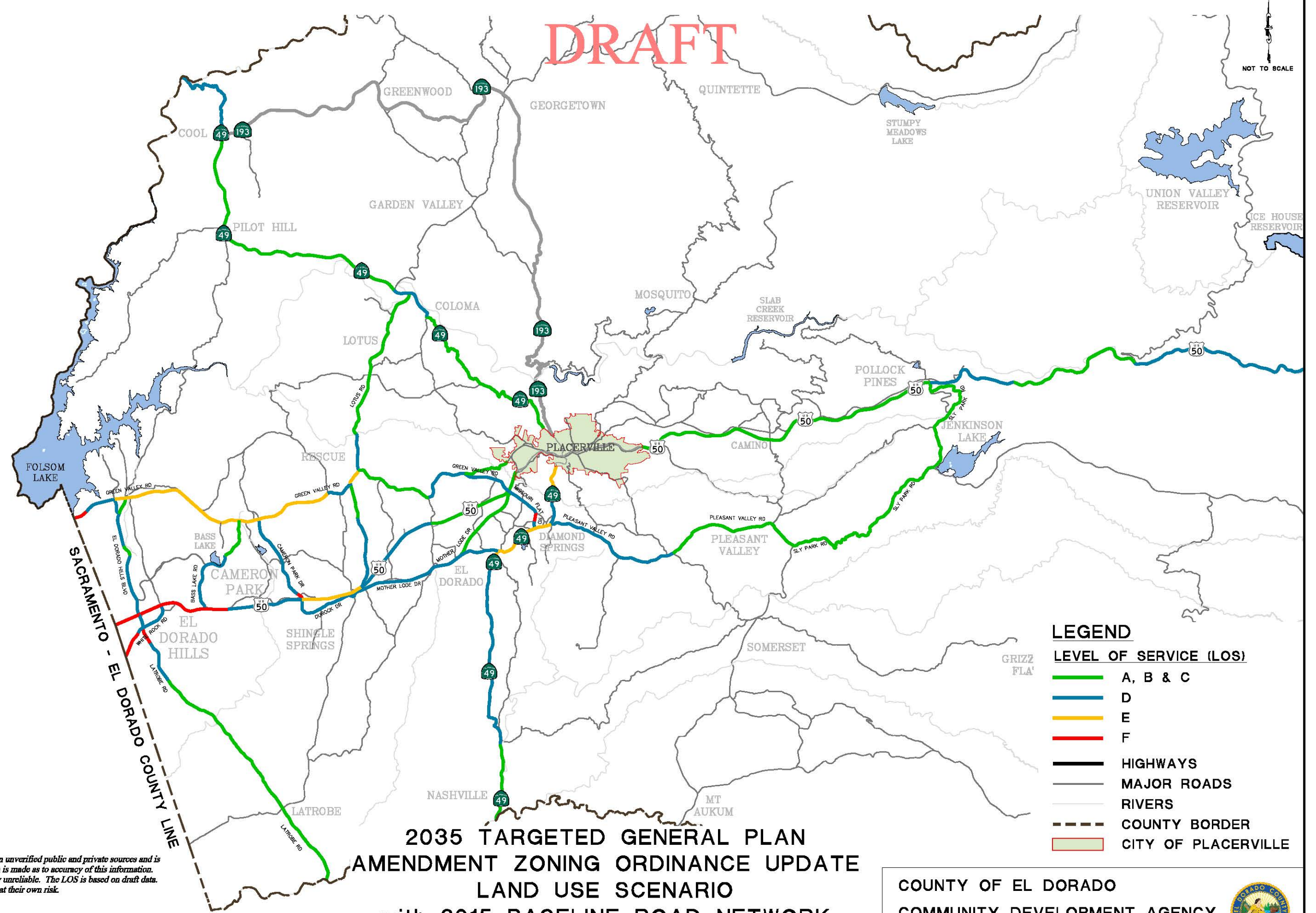
COUNTY OF EL DORADO
 COMMUNITY DEVELOPMENT AGENCY
 LONG RANGE PLANNING DIVISION



Drawing name: \\CDADdata\TD-Engineering\CADD Hold\RP Maps\CADD\2035 GP LU Scenario with 2015 Baseline Roadway Network.dwg Layout Tab: 2035 GP LU Scenario with 2015 Baseline Roadway Network Apr 28, 2015 10:14am abishop

DRAFT

NOT TO SCALE



LEGEND

- LEVEL OF SERVICE (LOS)
 - A, B & C
 - D
 - E
 - F
- HIGHWAYS
- MAJOR ROADS
- RIVERS
- COUNTY BORDER
- CITY OF PLACERVILLE

DISCLAIMER:
 This depiction was compiled from unverified public and private sources and is illustrative only. No presentation is made as to accuracy of this information. Parcel boundaries are particularly unreliable. The LOS is based on draft data. Users make use of this depiction at their own risk.

**2035 TARGETED GENERAL PLAN
 AMENDMENT ZONING ORDINANCE UPDATE
 LAND USE SCENARIO
 with 2015 BASELINE ROAD NETWORK
 MAY 2015**

COUNTY OF EL DORADO
 COMMUNITY DEVELOPMENT AGENCY
 LONG RANGE PLANNING DIVISION

