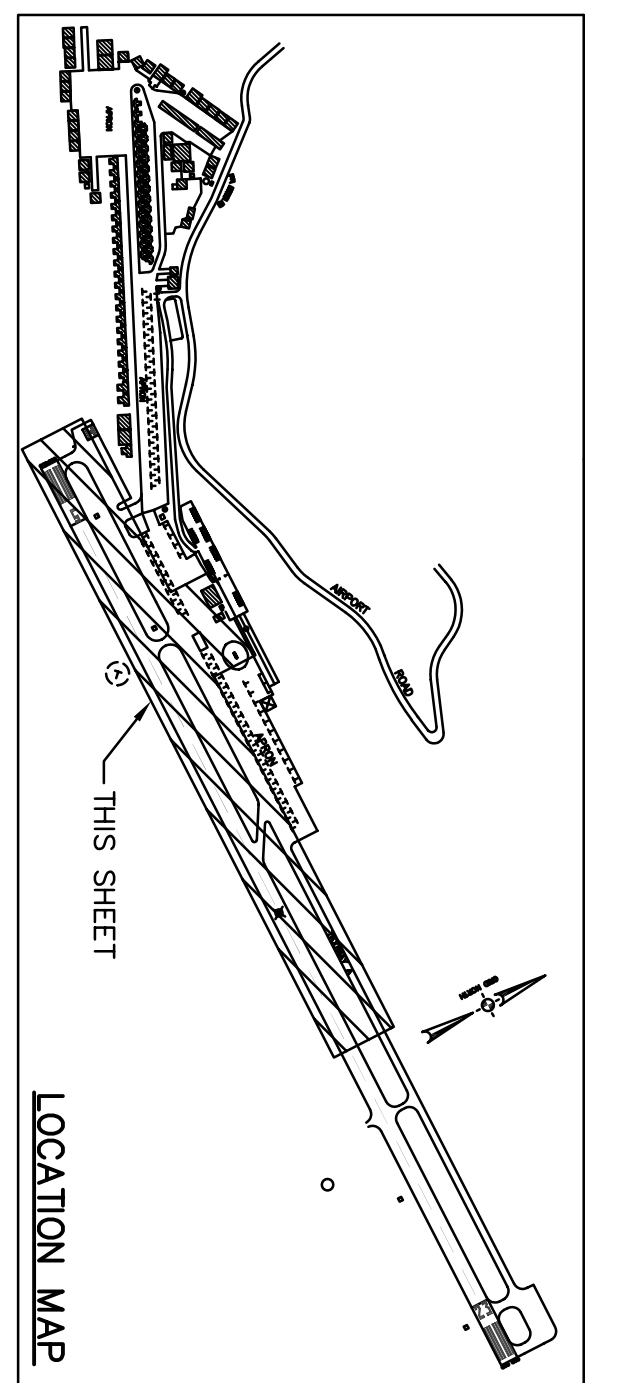
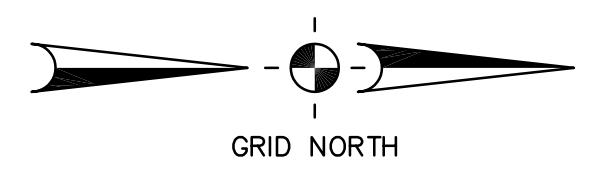


LEGEND
N976.419 AIRPORT GRID COORDINATE
E878.985

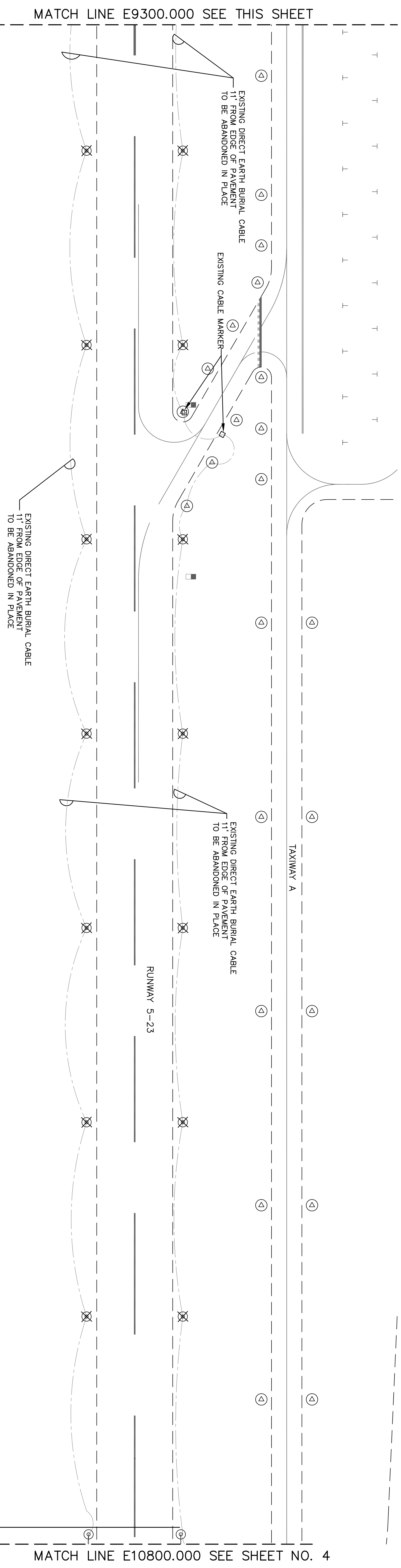
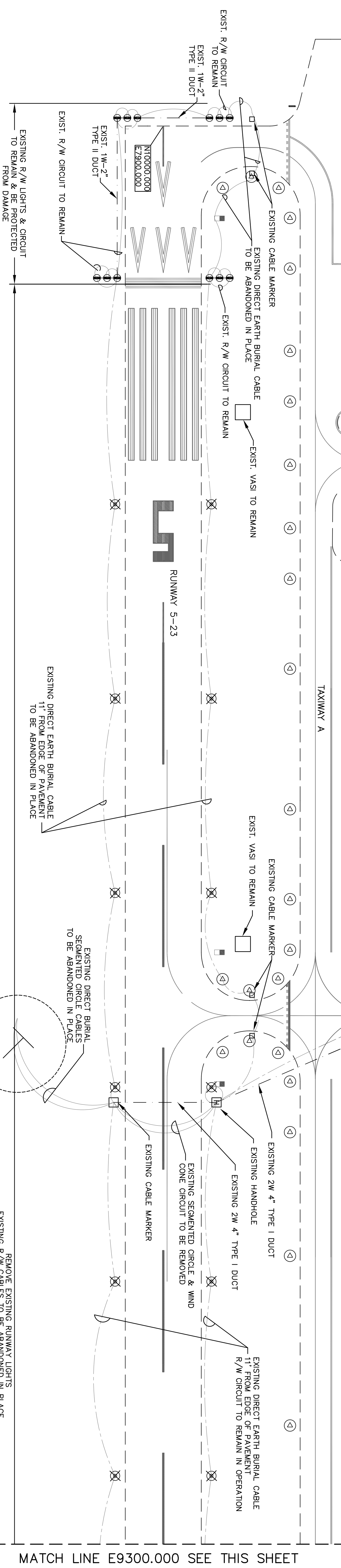
- EXISTING EDGE OF PAVEMENT
- EXISTING DUCT
- EXISTING CABLE TO BE ABANDONED IN PLACE
- EXISTING T/W LIGHT TO REMAIN
- EXISTING R/W LIGHT TO REMAIN
- EXISTING THRESHOLD LIGHT TO REMAIN
- EXISTING HAND HOLE
- EXISTING CABLE MARKER
- EXISTING SIGN TO REMAIN



- 2 EXISTING R/W CIRCUIT CABLES TO BE REMOVED
- 2 EXISTING T/W CABLES TO REMAIN
- 2 EXISTING SEGMENTED CIRCLE & WIND CONE CABLES TO BE REMOVED



VERIFY SCALES
BAR IS ONE INCH ON ORIGINAL DRAWING.
IF NOT ONE INCH ON THIS SHEET, ADJUST SCALES ACCORDINGLY.



Reinard W. Brandley
CONSULTING AIRPORT ENGINEER
6125 King Road, Suite 201 • Loomis, California 95650-8004 • (916) 652-4725

REGISTERED PROFESSIONAL ENGINEER
HEINARD W. BRANDLEY
No. C 8044
Exp. 9-30-2008
CIVIL
STATE OF CALIFORNIA

NO.	REVISIONS	BY	APR	DATE	ENGINEER OF RECORD

PLACERVILLE AIRPORT
PLACERVILLE, CALIFORNIA
R/W LIGHTING REHABILITATION (PHASE II)
ELECTRICAL DEMOLITION PLAN
E7890.000 TO E10800.000

DESIGN BY: RMB
DRAWN BY: MSB
CHKD BY: RMB
DATE: JUNE 29, 2006
CONTRACT NO.:
PROJECT NO.:
DWG FILE:
DRAWING SCALE: 1"=50'
SHEET NUMBER
3 OF 11 SHEETS