

**RECORDING REQUESTED BY AND
WHEN RECORDED RETURN TO:**

County of El Dorado
Board of Supervisors
330 Fair Lane
Placerville, CA 95667

**GREENSTONE COUNTRY OWNERS ASSN
APN# 317-285-019
#36105014 – GREEN VALLEY ROAD AT
INDIAN CREEK – BRIDGE REPLACEMENT**

Recorded in Official Records
County of El Dorado
Janelle K. Horne
Recorder-Clerk

2025-0014435

05/22/2025
11:02:15 AM
PL

Titles: 1 Pages: 14

LM

Fees: \$0.00
Taxes: \$0.00
CA SB2 Fee: \$0.00
Total: \$0.00



(SPACE ABOVE FOR RECORDER'S USE)

CONSENT TO THE MAKING OF AN IRREVOCABLE OFFER OF DEDICATION

This will serve as clarification of the exhibits attached to the Irrevocable Offer of Dedication to ensure accuracy and proper documentation identification.

- EXHIBIT "A" – Legal Description For APN/Parcel ID(s): 317-285-019-100
- EXHIBIT B – This Exhibit B and the attachments hereto consist of the following legal descriptions and depictions, individually identified below in Exhibits 'A' and as shown in the Exhibits 'B' attached thereto, collectively represent the land rights which are being conveyed by the Landowner(s) to the County.
- EXHIBIT 'A3' EXHIBIT 'A' – Surveyor's legal description of Temporary Construction Easement
- EXHIBIT 'B3' EXHIBIT 'B' – Surveyor's map of Temporary Construction Easement

Greenstone Country Owners Association signed for by Tracey Donlan, President and DonnaRae Caccavo, Secretary.

**RECORDING REQUESTED BY AND
WHEN RECORDED RETURN TO:**

County of El Dorado
Board of Supervisors
330 Fair Lane
Placerville, CA 95667

**GREENSTONE COUNTRY OWNERS ASSN
APN# 317-285-019
#36105014 - GREEN VALLY ROAD AT
INDIAN CREEK - BRIDGE REPLACEMENT**

Above section for Recorder's use only

**CONSENT TO THE MAKING OF AN
IRREVOCABLE OFFER OF DEDICATION**

Pursuant to California Government Code section 7050, the County of El Dorado hereby consents to the making of the attached Irrevocable Offer of Dedication dated April 11, 2025 from **GREENSTONE COUNTRY OWNERS ASSOCIATION (Grantor)**, to the County of El Dorado, a political subdivision of the State of California (Grantee) and to the recordation thereof by its duly authorized officer.

APN: 317-285-019

Dated this 13 day of MAY, 2025

COUNTY OF EL DORADO

By: 

George Turnbo, Chair
Board of Supervisors

ATTEST:

Kim Dawson
Clerk of the Board of Supervisors

By: 

Deputy Clerk

Kyle Kuperus

Irrevocable Offer of Dedication

This Irrevocable Offer of Dedication, dated for reference purposes April 11, 2025, is made by **Greenstone Country Owners Association** ("Landowner"), the owner in fee of that certain real property located in El Dorado County, California, commonly known as Assessor's Parcel Number 317-285-019-000, CA, and more particularly described in Exhibit "A" (the "Property"), attached hereto and incorporated herein by this reference.

Recitals

Whereas, the County of El Dorado ("County") is seeking certainty in the ability to acquire the necessary temporary construction easement through the Property in accordance with the proposed plans and Landowner is willing to provide such assurance through this Irrevocable Offer of Dedication ("Offer"); and

Whereas, the County will access the Property with a 48 hour advance notice for excess overgrowth and debris removal along Indian Creek bridge, and any minor paving/grade conform; and

Whereas, the County will maintain construction parking and staging outside of the Greenstone Post Office and Office parking lot and obtain Landowner concurrence of temporary construction areas prior to construction; and

Whereas, Landowner understands and agrees that it is in Landowner's best interest that the road be reconfigured providing a safer traveled route and based on such consideration, Landowner is willing to convey the portion of the Property associated with this Irrevocable Offer of Dedication to County without charge.

Landowner understands that this dedication to the County for the purpose of construction herein does not in any way prevent the County from imposing conditions of approval inclusive of additional dedication necessary to mitigate impacts in conjunction with the future development of Landowner's Property or any adjoining property.

Now therefore, in consideration of the foregoing facts, Landowner declares as follows:

1. We, **Greenstone Country Owners Association**, Landowner, do hereby make this Irrevocable Offer of Dedication to the County of El Dorado, a political subdivision of the State of California, of that property, in temporary construction easement, as depicted in Exhibit "B," attached hereto and incorporated by this reference. Landowner hereby acknowledges and agrees that the precise alignment determined by the County may change upon completion of the design and engineering of the road within the project scope, provided however, the final right of way area and all associated easements shall not be more than that depicted in Exhibit "B3;" and

2. The County shall incur no liability with respect to this offer of dedication and shall not assume any responsibility for the offered property or any improvements to the property, until the Offer has been accepted by appropriate action by the Board of Supervisors. The County may accept the Irrevocable Offer of Dedication made herein at such time when the Board determines it is appropriate; and

3. Landowner, having initiated this Offer, have been informed of the right to compensation for the Property and have also been informed of Landowner's right to have an appraisal made of said property along with an offer of just compensation. Landowner, for itself and its successors and assigns, hereby waives any right to compensation for the conveyance of property as described in Exhibit "B3;" and any and all claims for damage to Landowner's remaining property contiguous to the right way of way conveyed by reason of the location, construction, landscaping, or maintenance of the project; and

4. Landowner shall cooperate with the County and will execute any subsequent agreements or documents that may be necessary to effectuate this Irrevocable Offer of Dedication and its acceptance of the County; and

5. Required Federal Habendum Clause

County will use federal funds for the above acquisition of real property connected to the Green Valley Road at Indian Creek and Mound Springs Creek Bridge Replacement Project, CIP #36105014 and #36105015 (Project). County has entered into a Master Agreement, Administering Agency – State Agreement for Federal Aid Projects, Agreement No. 03-5925F15, effective October 18, 2016. County has agreed to comply with the terms and conditions of that Agreement, which include compliance with all Fair Employment Practices and with all Nondiscrimination Assurances as are contained in said Master Agreement. This acquisition is thus subject to the following Standard Title VI Assurances and Non-Discrimination Provisions:

TO HAVE AND TO HOLD said lands and interests therein unto Grantee and its successors forever, subject, however, to the covenant, conditions, restrictions and reservations herein contained as follows, which will remain in effect for the period during which the real property or structures are used for a purpose for which federal financial assistance is extended or for another purpose involving the provision of similar services or benefits and shall be binding on County, its successors and assigns.

The County, in consideration of the conveyance of said lands and interests in lands, does hereby covenant and agree as a covenant running with the land for itself, successors and assigns, that:

A. No person will on the grounds of race, color, sex, national origin, religion, age or disability, be excluded from participation in, be denied the benefits of, or be otherwise subjected to discrimination with regard to any facility located wholly or in part on, over, or under such lands hereby conveyed; and

B. County will use the lands and interests in land so conveyed, in compliance with all requirements imposed by or pursuant to Title 49, Code of Federal Regulations, Department of Transportation, Subtitle A, Office of the Secretary, Part 21, Non-discrimination in federally-assisted programs of the Department of Transportation – Effectuation of Title VI of the Civil Rights Act of 1964, and as Regulations may be amended; and


6. This Irrevocable Offer of Dedication shall be recorded in the official records of El Dorado County and shall inure to the benefit of and be binding on the heirs, successors, assigns, and personal representatives of Landowner in accordance with the terms of this Offer.

Landowner:



TRACEY DONLAN, PRESIDENT

Date: 04-11-25



DONNARAE CACCAVO, SECRETARY

Date: 24-11-25

(All signatures must be acknowledged by a Notary Public)

CALIFORNIA ACKNOWLEDGMENT

CIVIL CODE § 1189

A notary public or other officer completing this certificate verifies only the identity of the individual who signed the document to which this certificate is attached, and not the truthfulness, accuracy, or validity of that document.

State of California

County of El Dorado

On April 11, 2025 before me, Kelly D. Carnahan, Notary Public
Date Here Insert Name and Title of the Officer

personally appeared Tracey Leeann Donlan
Name(s) of Signer(s)

who proved to me on the basis of satisfactory evidence to be the person(s) whose name(s) is/are subscribed to the within instrument and acknowledged to me that he/she/they executed the same in his/her/their authorized capacity(ies), and that by his/her/their signature(s) on the instrument the person(s), or the entity upon behalf of which the person(s) acted, executed the instrument.



I certify under PENALTY OF PERJURY under the laws of the State of California that the foregoing paragraph is true and correct.

WITNESS my hand and official seal.

Signature Kelly D Carnahan
Signature of Notary Public

Place Notary Seal and/or Stamp Above

OPTIONAL

Completing this information can deter alteration of the document or fraudulent reattachment of this form to an unintended document.

Description of Attached Document

Title or Type of Document: Irrevocable Offer of Dedication APN# 317-285-019-000

Document Date: _____ Number of Pages: _____

Signer(s) Other Than Named Above: _____

Capacity(ies) Claimed by Signer(s)

Signer's Name: _____

☐ Corporate Officer – Title(s): _____

☐ Partner – ☐ Limited ☐ General

☐ Individual ☐ Attorney in Fact

☐ Trustee ☐ Guardian or Conservator

☐ Other: _____

Signer is Representing: _____

Signer's Name: _____

☐ Corporate Officer – Title(s): _____

☐ Partner – ☐ Limited ☐ General

☐ Individual ☐ Attorney in Fact

☐ Trustee ☐ Guardian or Conservator

☐ Other: _____

Signer is Representing: _____

CALIFORNIA ACKNOWLEDGMENT

CIVIL CODE § 1189

A notary public or other officer completing this certificate verifies only the identity of the individual who signed the document to which this certificate is attached, and not the truthfulness, accuracy, or validity of that document.


State of California }

County of El Dorado

On April 11, 2025 before me, Kelly D. Carnahan, Notary Public
Date Here Insert Name and Title of the Officer

personally appeared Donna-Rae Caccavo
Name(s) of Signer(s)

who proved to me on the basis of satisfactory evidence to be the person(s) whose name(s) is/are subscribed to the within instrument and acknowledged to me that he/she/they executed the same in his/her/their authorized capacity(ies), and that by his/her/their signature(s) on the instrument the person(s), or the entity upon behalf of which the person(s) acted, executed the instrument.



I certify under PENALTY OF PERJURY under the laws of the State of California that the foregoing paragraph is true and correct.

WITNESS my hand and official seal.

Signature Kelly D. Carnahan
Signature of Notary Public

Place Notary Seal and/or Stamp Above

OPTIONAL

Completing this information can deter alteration of the document or fraudulent reattachment of this form to an unintended document.

Description of Attached Document

Title or Type of Document: Irrevocable Offer of Dedication APN# 317-285-019-000

Document Date: _____ Number of Pages: _____

Signer(s) Other Than Named Above: _____

Capacity(ies) Claimed by Signer(s)

Signer's Name: _____

☐ Corporate Officer – Title(s): _____

☐ Partner – ☐ Limited ☐ General

☐ Individual ☐ Attorney in Fact

☐ Trustee ☐ Guardian or Conservator

☐ Other: _____

Signer is Representing: _____

Signer's Name: _____

☐ Corporate Officer – Title(s): _____

☐ Partner – ☐ Limited ☐ General

☐ Individual ☐ Attorney in Fact

☐ Trustee ☐ Guardian or Conservator

☐ Other: _____

Signer is Representing: _____

EXHIBIT "A"
Legal Description

For APN/Parcel ID(s): 317-285-019-100

THE LAND REFERRED TO HEREIN BELOW IS SITUATED IN THE CITY OF PLACERVILLE, COUNTY OF EL DORADO, STATE OF CALIFORNIA AND IS DESCRIBED AS FOLLOWS:

PARCEL ONE:

All that real property described as Lot A of Greenstone Conty Unit No. 1, filed in the office of the County Recorder, County of El Dorado, State of California on September 2, 1981 in Book F of Maps, at Page 137.

PARCEL TWO:

A non-exclusive easement for equestrian, road, vehicular, and pedestrian ingress and egress as granted in thea certain "Grant Deed" recorded October 13, 1984, in Book 2352, Page 80, of Official Records.

PARCEL THREE:

A non-exclusive septic system easement for the operation and maintenance as granted in that certain "Easement Deed" recorded November 18. 1988 , in Book 3049, Page 146, of Official Records

EXHIBIT B

This Exhibit B and the attachments hereto consist of the following legal descriptions and depictions, individually identified below in Exhibit 'A' and as shown in the Exhibit 'B' attached thereto, collectively represent the land rights which are being conveyed by the Landowner(s) to the County.

1. Temporary Construction Easement – A temporary construction easement for public purposes over, upon, and across a portion of that real property in the unincorporated area of the County of El Dorado, State of California, described in Exhibit 'A' and depicted in Exhibit 'B' attached hereto and made a part hereof, which description is by this reference incorporated herein.
 - A. Character: This is an easement in gross.
 - B. Greenstone represents and warrants that they are the owner of the property described in Exhibit 'A' and depicted on the map in Exhibit 'B' attached hereto and made a part hereof, and that Greenstone has the exclusive right to grant the temporary construction easement.
 - C. Description of Easement: This temporary construction easement is necessary for the purpose of constructing the Green Valley Road at Indian Creek – Bridge Replacement Project, CIP #36105014 ("Project"). Specifically, this temporary construction easement shall allow the County or its agents, employees, and contractors the right of ingress and egress as may be reasonably necessary for construction purposes, inclusive of such repairs, replacements, and removals as may be from time to time required as well as for other purposes incidental to construction of the Project.
 - D. Term: This Easement shall commence on April 1, 2025, which is the anticipated date of Right of Way Certification for this Project. Rights to the above described temporary easement shall cease and terminate on three years after April 1, 2025, or upon the date that the Board of Supervisors accepts the Project as complete, whichever is earlier. The County Contract Administrator shall notify Greenstone if the easement terminates prior to April 1, 2028 date because the Project is complete as described in the previous sentence.
 - E. Indemnity: Grantee agrees to indemnify and hold harmless Grantor from any liability arising out of the Grantee's operations under this easement, including entry onto the property by Grantee or its agents, employees, and contractors during the term of this temporary construction easement. Grantee further agrees to assume responsibility for any damages proximately caused by reason of Grantee's operations under this agreement and Grantee will, at its option, either repair the damage or pay the estimated costs for the repair.
 - F. Nonexclusive: The easement granted in this Agreement is nonexclusive. Grantor retains the right to make any use of the Servient Tenement, including the right to grant concurrent easements in the Servient Tenement to third-parties, that does not interfere unreasonably with Grantee's free use and enjoyment of this

Easement. In the event of disagreement as to whether the use of the area will interfere with the Project, County's determination will prevail.

- G. Assignable: This Agreement is not assignable, unless both parties consent to the assignment in writing.

EXHIBIT 'A3'

EXHIBIT 'A'

All that certain real property situate in Section 16, Township 10 North, Range 10 East, Mount Diablo Meridian, County of El Dorado, State of California, being a portion of Lot A and Stagecoach Road as shown on that certain map of Greenstone Country Unit No. 1, filed in Book F of Subdivision Maps at Page 137 in the official records of El Dorado County more particularly described as follows:

COMMENCING at a 3/4" capped iron pipe stamped "LS 3864" marking the most easterly corner of said Lot A;

THENCE along the northeasterly line of said Lot A, North 27°43'22" West, 22.57 feet to the POINT OF BEGINNING and the beginning of a non-tangent curve concave southeasterly, said curve has a radius of 2,059.73 feet;

THENCE southwesterly along said curve through a central angle of 1°32'33" an arc distance of 55.45 feet, said curve being subtended by a chord which bears South 34°02'54" West, 55.45 feet;

THENCE South 33°16'38" West, 14.54 feet;

THENCE North 26°43'18" West, 23.31 feet;

THENCE South 43°46'51" West, 109.23 feet to the easterly right of way line of Stagecoach Road and the beginning of a non-tangent curve concave northeasterly, said curve has a radius of 219.97 feet;

THENCE along said easterly right of way line, northwesterly along said curve through a central angle of 12°34'21" an arc distance of 48.27 feet, said curve being subtended by a chord which bears North 39°55'59" West, 48.17 feet;

THENCE leaving said easterly right of way line, North 43°46'50" East, 7.68 feet;

THENCE North 66°49'03" East, 20.15 feet;

THENCE North 23°10'57" West, 19.07 feet;

THENCE North 34°00'23" East, 165.84 feet to the northeasterly line of said Lot A;

THENCE along said northeasterly line, South 27°43'22" East, 61.56 feet;

THENCE leaving said northeasterly line, North 75°30'05" West, 11.76 feet;

THENCE South 14°29'55" West, 10.00 feet;

THENCE South 75°30'05" East, 20.84 feet to said northeasterly line;

THENCE along said northeasterly line, South 27°43'22" East, 25.79 feet to the POINT OF BEGINNING.


Containing 13,049 square feet (0.30 acres) more or less.

-End of Description-

See Exhibit 'B' attached hereto and made a part hereof.

The Basis of Bearings of the above description is Grid North based upon GNSS observations to "HPGN D CA 03-DM" (AC9233) and "GREEN" (DK2886). Distances used in the above description are grid distances. Divide distances by 0.999870 to obtain ground distances.

The purpose of the above description is to describe that portion of said Lot A as a temporary easement for construction purposes.



Joseph C. Neely, P.L.S. 9026
Associate Land Surveyor
El Dorado County
Department of Transportation
Date 1/27/2025



EXHIBIT 'B3' EXHIBIT 'B'

Situate in Section 16
T. 10 N., R. 10 E., M.D.M.
County of El Dorado, State of California



SCALE 1"=50'

GREENSTONE COUNTRY
OWNERS ASSOC.
APN 317-285-019
LOT A, SUBD. F-137



1/27/2025
POINT OF
BEGINNING

POINT OF
COMMENCEMENT
3/4" C.I.P. "LS 3864"
MOST EASTERLY
CORNER LOT A,
SUBD. F-137

STAGECOACH ROAD
GREENSTONE COUNTRY OWNERS ASSOC.
60' ROAD & PUE PER SUBD. F-137

R=219.97' L=48.27'
CH=N39°55'59"W 48.17'
Δ=12°34'21"

TEMPORARY
CONSTRUCTION
EASEMENT
AREA = 13,049 S.F. ±
(0.30 AC) ±

GREEN VALLEY ROAD
FEE R/W DEDICATED TO COUNTY OF
EL DORADO PER SUBD. F-137

- L1 N 27° 43' 22" W 22.57' (TIE)
- C1 R=2059.73' L=55.45'
Δ=1° 32' 33"
CH=S 34° 02' 54" W
55.45'
- L2 S 33° 16' 38" W 14.54'
- L3 N 26° 43' 18" W 23.31'
- L4 N 43° 46' 50" E 7.68'
- L5 N 66° 49' 03" E 20.15'
- L6 N 23° 10' 57" W 19.07'
- L7 N 75° 30' 05" W 11.76'
- L8 S 14° 29' 55" W 10.00'
- L9 S 75° 30' 05" E 20.84'
- L10 S 27° 43' 22" E 25.79'

**RECORDING REQUESTED BY AND
WHEN RECORDED RETURN TO:**

County of El Dorado
Board of Supervisors
330 Fair Lane
Placerville, CA 95667

APN# 317-285-019
**SELLER: GREENSTONE COUNTRY
OWNERS ASSN**
**Project/Street Address: #36105014 –
GREEN VALLY ROAD AT INDIAN
CREEK – BRIDGE REPLACEMENT**

**CERTIFICATE OF ACCEPTANCE
OFFER OF DEDICATION**

This is to certify, that the interest in real property conveyed by the Irrevocable Offer of Dedication, dated April 11, 2025 to the County of El Dorado, a political subdivision of the State of California, from **GREENSTONE COUNTRY OWNERS ASSOCIATION**, is hereby accepted by order of the Board of Supervisors of the County of El Dorado on May 13, 2025, and the grantees consent to the recordation thereof by its duly authorized officer.

APN: 317-285-019

Dated this 13th day of May, 2025.

COUNTY OF EL DORADO

By: _____

George Turnbo, Chair
Board of Supervisors

ATTEST:

Kim Dawson
Clerk of the Board of Supervisors

By: _____

Deputy Clerk

**RECORDING REQUESTED BY AND
WHEN RECORDED RETURN TO:**

County of El Dorado
Board of Supervisors
330 Fair Lane
Placerville, CA 95667

**GREENSTONE COUNTRY OWNERS ASSN
APN# 317-285-019
#36105014 – GREEN VALLEY ROAD AT
INDIAN CREEK – BRIDGE REPLACEMENT**

Recorded in Official Records
County of El Dorado
Janelle K. Horne
Recorder-Clerk

2025-0014436

05/22/2025
11:02:15 AM

Titles: 1 Pages: 21

PL

Fees: \$0.00

Taxes: \$0.00

LM

CA SB2 Fee: \$0.00

Total: \$0.00



(SPACE ABOVE FOR RECORDER'S USE)

CONSENT TO THE MAKING OF AN IRREVOCABLE OFFER OF DEDICATION

This will serve as clarification of the exhibits attached to the Irrevocable Offer of Dedication to ensure accuracy and proper documentation identification.

- EXHIBIT "A" – Legal Description For APN/Parcel ID(s): 317-285-019
- EXHIBIT B – This Exhibit B and the attachments hereto consist of the following legal descriptions and depictions, individually identified below in the Exhibits 'A,' 'A1,' and 'A2' and as shown in the Exhibits 'B,' 'B1,' and 'B2' attached thereto, collectively represent the land rights which are being conveyed by the Landowner(s) to the County.
- EXHIBIT 'A' – Surveyor's legal description of Slope and Drainage Easement
- EXHIBIT 'B' – Surveyor's map of Slope and Drainage Easement
- EXHIBIT 'A1' EXHIBIT 'A' – Surveyor's legal description of Public Utilities Easement
- EXHIBIT 'B1' EXHIBIT 'B' – Surveyor's map of Public Utilities Easement
- EXHIBIT 'A2' EXHIBIT 'A' – Surveyor's legal description of Temporary Construction Easement
- EXHIBIT 'B2' EXHIBIT 'B' – Surveyor's map of Temporary Construction Easement

Greenstone Country Owners Association signed for by Tracey Donlan, President and DonnaRae Caccavo, Secretary.

**RECORDING REQUESTED BY AND
WHEN RECORDED RETURN TO:**

County of El Dorado
Board of Supervisors
330 Fair Lane
Placerville, CA 95667

**GREENSTONE COUNTRY OWNERS ASSN
APN# 317-285-019
#36105014 - GREEN VALLY ROAD AT
INDIAN CREEK - BRIDGE REPLACEMENT**

Above section for Recorder's use only

**CONSENT TO THE MAKING OF AN
IRREVOCABLE OFFER OF DEDICATION**

Pursuant to California Government Code section 7050, the County of El Dorado hereby consents to the making of the attached Irrevocable Offer of Dedication dated April 11, 2025 from **GREENSTONE COUNTRY OWNERS ASSOCIATION (Grantor)**, to the **County of El Dorado, a political subdivision of the State of California (Grantee)** and to the recordation thereof by its duly authorized officer.

APN: 317-285-019

Dated this 13 day of MAY, 2025.

COUNTY OF EL DORADO

By:


George Turnboe, Chair
Board of Supervisors

ATTEST:

Kim Dawson
Clerk of the Board of Supervisors

By:


Deputy Clerk

Kyle Kuperus

Irrevocable Offer of Dedication

This Irrevocable Offer of Dedication, dated for reference purposes April 11, 2025, is made by **Greenstone Country Owners Association** ("Landowner"), the owner in fee of that certain real property located in El Dorado County, California, commonly known as Assessor's Parcel Number 317-285-019-000, CA, and more particularly described in Exhibit "A" (the "Property"), attached hereto and incorporated herein by this reference.

Recitals

Whereas, the County of El Dorado ("County") is seeking certainty in the ability to acquire the necessary slope and drainage easement, public utilities easement, and temporary construction easement through the Property in accordance with the proposed plans and Landowner is willing to provide such assurance through this Irrevocable Offer of Dedication ("Offer"); and

Whereas, Landowner understands and agrees that it is in Landowner's best interest that the road be reconfigured providing a safer traveled route and based on such consideration, Landowner is willing to convey the portion of the Property associated with this Irrevocable Offer of Dedication to County without charge.

Landowner understands that this dedication to the County for the purpose of construction herein does not in any way prevent the County from imposing conditions of approval inclusive of additional dedication necessary to mitigate impacts in conjunction with the future development of Landowner's Property or any adjoining property.

Now therefore, in consideration of the foregoing facts, Landowner declares as follows:

1. We, **Greenstone Country Owners Association**, Landowner, do hereby make this Irrevocable Offer of Dedication to the County of El Dorado, a political subdivision of the State of California, of that property, in slope and drainage easement, public utilities easement, and temporary construction easement, as depicted in Exhibit "B," attached hereto and incorporated by this reference. Landowner hereby acknowledges and agrees that the precise alignment determined by the County may change upon completion of the design and engineering of the road within the project scope, provided however, the final right of way area and all associated easements shall not be more than that depicted in Exhibits 'B,' 'B1,' and 'B2;'

2. The County shall incur no liability with respect to this offer of dedication and shall not assume any responsibility for the offered property or any improvements to the property, until the Offer has been accepted by appropriate action by the Board of Supervisors. The County may accept the Irrevocable Offer of Dedication made herein at such time when the Board determines it is appropriate; and

3. Landowner, having initiated this Offer, have been informed of the right to compensation for the Property and have also been informed of Landowner's right to have an appraisal made of said property along with an offer of just compensation. Landowner, for itself and its successors and assigns, hereby waives any right to compensation for the conveyance of property as described in Exhibit "B," and any and all claims for damage to Landowner's remaining property contiguous to the right way of way conveyed by reason of the location, construction, landscaping, or maintenance of the project; and

4. Landowner shall cooperate with the County and will execute any subsequent agreements or documents that may be necessary to effectuate this Irrevocable Offer of Dedication and its acceptance of the County; and

5. Required Federal Habendum Clause

County will use federal funds for the above acquisition of real property connected to the Green Valley Road at Indian Creek and Mound Springs Creek Bridge Replacement Project, CIP #36105014 and #36105015 (Project). County has entered into a Master Agreement, Administering Agency – State Agreement for Federal Aid Projects, Agreement No. 03-5925F15, effective October 18, 2016. County has agreed to comply with the terms and conditions of that Agreement, which include compliance with all Fair Employment Practices and with all Nondiscrimination Assurances as are contained in said Master Agreement. This acquisition is thus subject to the following Standard Title VI Assurances and Non-Discrimination Provisions:

TO HAVE AND TO HOLD said lands and interests therein unto County and its successors forever, subject, however, to the covenant, conditions, restrictions and reservations herein contained as follows, which will remain in effect for the period during which the real property or structures are used for a purpose for which federal financial assistance is extended or for another purpose involving the provision of similar services or benefits and shall be binding on County, its successors and assigns.

The County, in consideration of the conveyance of said lands and interests in lands, does hereby covenant and agree as a covenant running with the land for itself, successors and assigns, that:

A. No person will on the grounds of race, color, sex, national origin, religion, age or disability, be excluded from participation in, be denied the benefits of, or be otherwise subjected to discrimination with regard to any facility located wholly or in part on, over, or under such lands hereby conveyed; and

B. County will use the lands and interests in land so conveyed, in compliance with all requirements imposed by or pursuant to Title 49, Code of Federal Regulations, Department of Transportation, Subtitle A, Office of the Secretary, Part 21, Non-discrimination in federally-assisted programs of the Department of Transportation – Effectuation of Title VI of the Civil Rights Act of 1964, and as Regulations may be amended; and

6. This Irrevocable Offer of Dedication shall be recorded in the official records of El Dorado County and shall inure to the benefit of and be binding on the heirs, successors, assigns, and personal representatives of Landowner in accordance with the terms of this Offer.

Landowner:



TRACEY DONLAN, PRESIDENT

Date: 04.11.2025



DONNARAE CACCAVO, SECRETARY

Date: 4-11-25

(All signatures must be acknowledged by a Notary Public)

CALIFORNIA ACKNOWLEDGMENT

CIVIL CODE § 1189

A notary public or other officer completing this certificate verifies only the identity of the individual who signed the document to which this certificate is attached, and not the truthfulness, accuracy, or validity of that document.

State of California }

County of El Dorado

On April 11, 2025 before me, Kelly D. Carnahan, Notary Public
Date Here Insert Name and Title of the Officer

personally appeared Tracey Leean Donlan
Name(s) of Signer(s)

who proved to me on the basis of satisfactory evidence to be the person(s) whose name(s) is/are subscribed to the within instrument and acknowledged to me that he/she/they executed the same in his/her/their authorized capacity(ies), and that by his/her/their signature(s) on the instrument the person(s), or the entity upon behalf of which the person(s) acted, executed the instrument.

I certify under PENALTY OF PERJURY under the laws of the State of California that the foregoing paragraph is true and correct.

WITNESS my hand and official seal.



Place Notary Seal and/or Stamp Above

Signature Kelly D. Carnahan
Signature of Notary Public

OPTIONAL

Completing this information can deter alteration of the document or fraudulent reattachment of this form to an unintended document.

Description of Attached Document

Title or Type of Document: Irrevocable Offer of Dedication APN# 317-285-019-000

Document Date: _____ Number of Pages: _____

Signer(s) Other Than Named Above: _____

Capacity(ies) Claimed by Signer(s)

Signer's Name: _____

- ☐ Corporate Officer – Title(s): _____
☐ Partner – ☐ Limited ☐ General
☐ Individual ☐ Attorney in Fact
☐ Trustee ☐ Guardian or Conservator
☐ Other: _____

Signer is Representing: _____

Signer's Name: _____

- ☐ Corporate Officer – Title(s): _____
☐ Partner – ☐ Limited ☐ General
☐ Individual ☐ Attorney in Fact
☐ Trustee ☐ Guardian or Conservator
☐ Other: _____

Signer is Representing: _____

CALIFORNIA ACKNOWLEDGMENT

CIVIL CODE § 1189

A notary public or other officer completing this certificate verifies only the identity of the individual who signed the document to which this certificate is attached, and not the truthfulness, accuracy, or validity of that document.

State of California

County of El Dorado


On April 11, 2025 before me, Kelly D. Carahan, Notary Public
Date Here Insert Name and Title of the Officer

personally appeared Donna-Rae Caccaro
Name(s) of Signer(s)

who proved to me on the basis of satisfactory evidence to be the person(s) whose name(s) is/are subscribed to the within instrument and acknowledged to me that he/she/they executed the same in his/her/their authorized capacity(ies), and that by his/her/their signature(s) on the instrument the person(s), or the entity upon behalf of which the person(s) acted, executed the instrument.

I certify under PENALTY OF PERJURY under the laws of the State of California that the foregoing paragraph is true and correct.

WITNESS my hand and official seal.



Place Notary Seal and/or Stamp Above

Signature Kelly D. Carahan
Signature of Notary Public

OPTIONAL

Completing this information can deter alteration of the document or fraudulent reattachment of this form to an unintended document.

Description of Attached Document

Title or Type of Document: Irrevocable offer of Dedication APN# 317-285-019-000

Document Date: _____ Number of Pages: _____

Signer(s) Other Than Named Above: _____

Capacity(ies) Claimed by Signer(s)

Signer's Name: _____

- ☐ Corporate Officer – Title(s): _____
☐ Partner – ☐ Limited ☐ General
☐ Individual ☐ Attorney in Fact
☐ Trustee ☐ Guardian or Conservator
☐ Other: _____

Signer is Representing: _____

Signer's Name: _____

- ☐ Corporate Officer – Title(s): _____
☐ Partner – ☐ Limited ☐ General
☐ Individual ☐ Attorney in Fact
☐ Trustee ☐ Guardian or Conservator
☐ Other: _____

Signer is Representing: _____

EXHIBIT "A"
Legal Description

For APN/Parcel ID(s): 317-285-019-100

THE LAND REFERRED TO HEREIN BELOW IS SITUATED IN THE CITY OF PLACERVILLE, COUNTY OF EL DORADO, STATE OF CALIFORNIA AND IS DESCRIBED AS FOLLOWS:

PARCEL ONE:

All that real property described as Lot A of Greenstone Conty Unit No. 1, filed in the office of the County Recorder, County of El Dorado, State of California on September 2, 1981 in Book F of Maps, at Page 137.

PARCEL TWO:

A non-exclusive easement for equestrian, road, vehicular, and pedestrian ingress and egress as granted in thea certain "Grant Deed" recorded October 13, 1984, in Book 2352, Page 80, of Official Records.

PARCEL THREE:

A non-exclusive septic system easement for the operation and maintenance as granted in that certan "Easement Deed" recorded November 18. 1988 , in Book 3049, Page 146, of Official Records

EXHIBIT B

This Exhibit B and the attachments hereto consist of the following legal descriptions and depictions, individually identified below in the Exhibits 'A,' 'A1,' and 'A2' and as shown in the Exhibits 'B,' 'B1,' and 'B2' attached thereto, collectively represent the land rights which are being conveyed by the Landowner(s) to the County.

1. Slope and Drainage Easement – A slope and drainage easement for construction and maintenance of slope and drainage facilities for public purposes together with any and all appurtenances appertaining thereto over, under, upon, and across a portion of all that certain real property situate in the unincorporated area of the County of El Dorado, State of California, described in Exhibit 'A' and depicted in Exhibit 'B' attached hereto and made a part hereof, which description is by this reference incorporated herein.
 - A. Character: This is an easement in gross.
 - B. Term: This Easement shall commence on the date it is recorded and continue in perpetuity.
 - C. Nonexclusive: The easement granted in this Agreement is nonexclusive. Grantor retains the right to make any use of the Servient Tenement, including the right to grant concurrent easements in the Servient Tenement to third-parties, that does not interfere unreasonably with Grantee's free use and enjoyment of this Easement. In the event of disagreement as to whether the use of the area will interfere with the Project, County's determination will prevail.
 - D. Assignable: This Agreement is not assignable, unless both parties consent to the assignment in writing.
2. Public Utilities Easement – A public utilities easement for public purposes over, upon, under, and across a portion of all that certain real property situate in the unincorporated area of the County of El Dorado, State of California, described in Exhibit 'A1' and depicted in Exhibit 'B1' attached hereto and made a part hereof, which description is by this reference incorporated herein. Said public utility easement shall include rights of way for water, sewer and gas, and for poles, guy wires, anchors, overhead and underground wires and conduits for electric, telephone and television cable services, with the right to trim and remove trees, tree limbs, and brush, together with any and all appurtenances appertaining thereto, over, under and across said parcel.
 - A. Character: This is an easement in gross.
 - B. Term: This Easement shall commence on the date it is recorded and continue in perpetuity.
 - C. Nonexclusive: The easement granted in this Agreement is nonexclusive. Grantor retains the right to make any use of the Servient Tenement, including the right to grant concurrent easements in the Servient Tenement to third-parties, that does not interfere unreasonably with Grantee's free use and enjoyment of this Easement. In the event of disagreement as to whether the use of the area will interfere with the Project, County's determination will prevail.
 - D. Assignable: This Agreement is not assignable, unless both parties consent to the assignment in writing.

3. Temporary Construction Easement – A temporary construction easement for public purposes over, upon, and across a portion of that real property in the unincorporated area of the County of El Dorado, State of California, described in Exhibit ‘A2’ and depicted in Exhibit ‘B2’ attached hereto and made a part hereof, which description is by this reference incorporated herein.
- A. Character: This is an easement in gross.
 - B. Greenstone represents and warrants that they are the owner of the property described in Exhibit ‘A2’ and depicted on the map in Exhibit ‘B2’ attached hereto and made a part hereof, and that Greenstone has the exclusive right to grant the temporary construction easement.
 - C. Description of Easement: This temporary construction easement is necessary for the purpose of constructing the Green Valley Road at Indian Creek – Bridge Replacement Project, CIP #36105014 (“Project”). Specifically, this temporary construction easement shall allow the County or its agents, employees, and contractors the right of ingress and egress as may be reasonably necessary for construction purposes, inclusive of such repairs, replacements, and removals as may be from time to time required as well as for other purposes incidental to construction of the Project.
 - D. Term: This Easement shall commence on April 1, 2025, which is the anticipated date of Right of Way Certification for this Project. Rights to the above described temporary easement shall cease and terminate on three years after April 1, 2025, or upon the date that the Board of Supervisors accepts the Project as complete, whichever is earlier. The County Contract Administrator shall notify Greenstone if the easement terminates prior to April 1, 2028 date because the Project is complete as described in the previous sentence.
 - E. Indemnity: Grantee agrees to indemnify and hold harmless Grantor from any liability arising out of the Grantee’s operations under this easement, including entry onto the property by Grantee or its agents, employees, and contractors during the term of this temporary construction easement. Grantee further agrees to assume responsibility for any damages proximately caused by reason of Grantee’s operations under this agreement and Grantee will, at its option, either repair the damage or pay the estimated costs for the repair.
 - F. Nonexclusive: The easement granted in this Agreement is nonexclusive. Grantor retains the right to make any use of the Servient Tenement, including the right to grant concurrent easements in the Servient Tenement to third-parties, that does not interfere unreasonably with Grantee’s free use and enjoyment of this Easement. In the event of disagreement as to whether the use of the area will interfere with the Project, County’s determination will prevail.
 - G. Assignable: This Agreement is not assignable, unless both parties consent to the assignment in writing.

EXHIBIT 'A'

All that certain real property situate in Section 16, Township 10 North, Range 10 East, Mount Diablo Meridian, County of El Dorado, State of California, being a portion of Lot A and Stagecoach Road as shown on that certain map of Greenstone Country Unit No. 1, filed in Book F of Subdivision Maps at Page 137 in the official records of El Dorado County more particularly described as follows:

AREA 1:

BEGINNING at a point on the northeasterly line of said Lot A which bears North $27^{\circ}43'22''$ West, 48.36 feet from a $3/4''$ capped iron pipe stamped "LS 3864" marking the most easterly corner of said Lot A;

THENCE along said northeasterly line North $27^{\circ}43'22''$ West, 13.50 feet;

THENCE leaving said northeasterly line North $75^{\circ}30'05''$ West, 11.76 feet;

THENCE South $14^{\circ}29'55''$ West, 10.00 feet;

THENCE South $75^{\circ}30'05''$ East, 20.84 feet to the POINT OF BEGINNING.

Containing 163 square feet, more or less.

TOGETHER WITH:

AREA 2:

BEGINNING at a $3/4''$ capped iron pipe stamped "LS 3864" marking the most easterly corner of said Lot A;

THENCE along the northwesterly right of way line of Green Valley Road the following two (2) courses:

- 1) southwesterly along a curve concave southeasterly having a radius of 2039.73 feet through a central angle of $1^{\circ}15'00''$ an arc distance of 44.50 feet, said curve being subtended by a chord which bears South $33^{\circ}54'08''$ West, 44.50 feet;

- 2) THENCE South $33^{\circ}16'38''$ West, 93.98 feet to the intersection of said northwesterly right of way line with the easterly right of way line of Stagecoach Road;
- 3) THENCE continuing along said northwesterly right of way line South $33^{\circ}16'38''$ West, 99.99 feet to the intersection of said northwesterly right of way line with the westerly right of way line of Stagecoach Road and a point of cusp with a curve concave westerly, said curve has a radius of 20.00 feet;

THENCE leaving said northwesterly right of way line northerly along said westerly right of way curve of Stagecoach Road through a central angle of $90^{\circ}00'00''$ an arc distance of 31.41 feet, said curve being subtended by a chord which bears North $11^{\circ}43'22''$ West, 28.28 feet;

THENCE leaving said westerly right of way line North $33^{\circ}16'38''$ East, 60.00 feet to the easterly right of way line of Stagecoach Road;

THENCE continuing North $33^{\circ}16'38''$ East, 113.97 feet to the beginning of a curve concave southeasterly, said curve has a radius of 2,059.73 feet;

THENCE northeasterly along said curve through a central angle of $1^{\circ}32'33''$ an arc distance of 55.45 feet, said curve being subtended by a chord which bears North $34^{\circ}02'54''$ East, 55.45 feet to the northeasterly line of said Lot A;

THENCE along said northeasterly line South $27^{\circ}43'22''$ East, 22.57 feet to the POINT OF BEGINNING;


Containing 4,565 square feet (0.10 acres) more or less.

-End of Description-

See Exhibit 'B' attached hereto and made a part hereof.

The Basis of Bearings of the above description is Grid North based upon GNSS observations to "HPGN D CA 03-DM" (AC9233) and "GREEN" (DK2886). Distances used in the above description are grid distances. Divide distances by 0.999870 to obtain ground distances.

The purpose of the above description is to describe that portion of said Lot A and Stagecoach Road as an easement for slope and drainage purposes (to include drainage structures).



Joseph C. Neely, P.L.S. 9026
Associate Land Surveyor
El Dorado County
Department of Transportation

Date 3/3/2025



EXHIBIT 'B'

Situate in Section 16

T. 10 N., R. 10 E., M.D.M.

County of El Dorado, State of California



SCALE 1"=50'



3/3/2025

GREENSTONE COUNTRY
OWNERS ASSOC.
APN 317-285-019
LOT A, SUBD. F-137

SLOPE & DRAINAGE EASEMENT*
AREA 1 = 163 S.F. ±

S 14°29'55" W 10.00'

S 75°30'05" E 20.84'

N 75°30'05" W 11.76'

N 27°43'22" W 13.50'

P.O.B. AREA 1

N 27°43'22" W
48.36' (TIE)

P.O.B. AREA 2
3/4" C.I.P. "LS 3864"
MOST EASTERLY
CORNER LOT A,
SUBD. F-137

S 27°43'22" E 22.57'

R=2059.73' L=55.45'
CH=N34°02'54"E 55.45'
Δ=1°32'33"

R=2039.73' L=44.50'
CH=S33°54'08"W 44.50'
Δ=1°15'00"

SLOPE & DRAINAGE EASEMENT*
AREA 2 = 4,565 S.F. (0.10 AC) ±

R=20.00' L=31.41'
CH=N11°43'22"W 28.28'
Δ=90°00'00"

*SLOPE & DRAINAGE EASEMENT TO
INCLUDE DRAINAGE STRUCTURES

S 33° 16' 38" W 99.99'

STAGECOACH ROAD
GREENSTONE COUNTRY OWNERS ASSOC.
60' ROAD & PUE PER SUBD. F-137

GREEN VALLEY ROAD
FEE R/W DEDICATED TO COUNTY OF
EL DORADO PER SUBD. F-137

EXHIBIT 'A1'
EXHIBIT 'A'

All that certain real property situate in Section 16, Township 10 North, Range 10 East, Mount Diablo Meridian, County of El Dorado, State of California, being a portion of Lot A as shown on that certain map of Greenstone Country Unit No. 1, filed in Book F of Subdivision Maps at Page 137 in the official records of El Dorado County more particularly described as follows:

COMMENCING at a 3/4" capped iron pipe stamped "LS 3864" marking the most easterly corner of said Lot;

THENCE North 57°41'53" West, 20.01 feet to an angle point of a public utilities easement as described on said Subdivision Map and the POINT OF BEGINNING;

THENCE along said easement line the following three (3) courses:

- 1) southwesterly along a curve concave southeasterly having a radius of 2059.73 feet through a central angle of 1°13'43" an arc distance of 44.16 feet, said curve being subtended by a chord which bears South 33°53'29" West, 44.16 feet;
- 2) THENCE South 33°16'38" West, 93.97 feet to the beginning of a non-tangent curve concave northeasterly, said curve has a radius of 199.97 feet;
- 3) THENCE northwesterly along said curve through a central angle of 4°18'07" an arc distance of 15.01 feet, said curve being subtended by a chord which bears North 54°34'15" West, 15.01 feet;

THENCE leaving said easement line North 33°16'38" East, 93.41 feet to the beginning of a curve concave southeasterly, said curve has a radius of 2,074.73 feet;

THENCE northeasterly along said curve through a central angle of 1°26'47" an arc distance of 52.38 feet, said curve being subtended by a chord which bears North 34°00'01" East, 52.38 feet to said easement line;

THENCE along said easement line South 27°43'22" East, 16.94 feet to the POINT OF BEGINNING.


Containing 2,131 square feet (0.05 acres) more or less.

-End of Description-

See Exhibit 'B' attached hereto and made a part hereof.

The Basis of Bearings of the above description is Grid North based upon GNSS observations to "HPGN D CA 03-DM" (AC9233) and "GREEN" (DK2886). Distances used in the above description are grid distances. Divide distances by 0.999870 to obtain ground distances.

The purpose of the above description is to describe that portion of said Lot A as an easement for public utilities purposes.



Joseph C. Neely, P.L.S. 9026
Associate Land Surveyor
El Dorado County
Department of Transportation

Date 12/16/2024



EXHIBIT 'B1'
EXHIBIT 'B'

Situate in Section 16
T. 10 N., R. 10 E., M.D.M.
County of El Dorado, State of California



SCALE 1"=50'



GREENSTONE COUNTRY
OWNERS ASSOC.
APN 317-285-019
LOT A, SUBD. F-137

DEDICATION OF PUBLIC UTILITIES
EASEMENT 10' ADJACENT TO THE
SIDE AND REAR LOT LINES & 20'
ALONG THE FRONT PER SUBD. F-137

STAGECOACH ROAD
GREENSTONE COUNTRY OWNERS ASSOC.
60' ROAD & PUE PER SUBD. F-137

R=2074.73' L=52.38'
CH=N34°00'01"E 52.38'
Δ=1°26'47"

S 27°43'22" E 16.94'

POINT OF
BEGINNING

N57°41'53"W
20.01' (TIE)

P.O.C.
3/4" C.I.P. "LS 3864"
MOST EASTERLY
CORNER LOT A,
SUBD. F-137

R=2059.73' L=44.16'
CH=S33°53'29"W 44.16'
Δ=1°13'43"

R=199.97' L=15.01'
CH=N54°34'15"W 15.01'
Δ=4°18'07"

PUBLIC UTILITIES EASEMENT
AREA = 2,131 S.F. ±
(0.05 AC) ±

GREEN VALLEY ROAD
FEE R/W DEDICATED TO COUNTY OF
EL DORADO PER SUBD. F-137

EXHIBIT 'A2'

EXHIBIT 'A'

All that certain real property situate in Section 16, Township 10 North, Range 10 East, Mount Diablo Meridian, County of El Dorado, State of California, being a portion of Lot A and Stagecoach Road as shown on that certain map of Greenstone Country Unit No. 1, filed in Book F of Subdivision Maps at Page 137 in the official records of El Dorado County more particularly described as follows:

COMMENCING at a 3/4" capped iron pipe stamped "LS 3864" marking the most easterly corner of said Lot A;

THENCE along the northwesterly right of way line of Green Valley Road the following two (2) courses:

- 1) southwesterly along a curve concave southeasterly having a radius of 2039.73 feet through a central angle of $1^{\circ}15'00''$ an arc distance of 44.50 feet, said curve being subtended by a chord which bears South $33^{\circ}54'07''$ West, 44.50 feet;
- 2) THENCE South $33^{\circ}16'38''$ West, 93.99 feet to the beginning of a curve concave northerly having a radius of 20.00 feet and the intersection of said northwesterly right of way line with the easterly right of way line of Stagecoach Road;

THENCE along said easterly right of way line of Stagecoach Road westerly along said curve through a central angle of $90^{\circ}00'00''$ an arc distance of 31.41 feet, said curve being subtended by a chord which bears South $78^{\circ}16'38''$ West, 28.28 feet to the POINT OF BEGINNING;

THENCE leaving said easterly right of way line South $33^{\circ}16'38''$ West, 60.00 feet to the westerly right of way line of Stagecoach Road and the beginning of a non-tangent curve concave northeasterly, said curve has a radius of 279.96 feet;

THENCE along said westerly right of way line northwesterly along said curve through a central angle of $10^{\circ}30'11''$ an arc distance of 51.32 feet, said curve being subtended by a chord which bears North $51^{\circ}28'16''$ West, 51.25 feet;

THENCE leaving said westerly right of way line North $43^{\circ}46'51''$ East, 60.00 feet to said easterly right of way line;

THENCE continuing North $43^{\circ}46'51''$ East, 109.23 feet;

THENCE South $26^{\circ}43'18''$ East, 23.31 feet;

THENCE South $33^{\circ}16'38''$ West, 99.43 feet to the POINT OF BEGINNING.


Containing 5,967 square feet (0.14 acres) more or less.

-End of Description-

See Exhibit 'B' attached hereto and made a part hereof.

The Basis of Bearings of the above description is Grid North based upon GNSS observations to "HPGN D CA 03-DM" (AC9233) and "GREEN" (DK2886). Distances used in the above description are grid distances. Divide distances by 0.999870 to obtain ground distances.

The purpose of the above description is to describe that portion of said Lot A and Stagecoach Road as a temporary easement for construction purposes.



Joseph C. Neely, P.L.S. 9026
Associate Land Surveyor
El Dorado County
Department of Transportation
Date 12/16/2024



EXHIBIT 'B2'
EXHIBIT 'B'

Situate in Section 16
T. 10 N., R. 10 E., M.D.M.
County of El Dorado, State of California



SCALE 1"=50'



GREENSTONE COUNTRY
OWNERS ASSOC.
APN 317-285-019
LOT A, SUBD. F-137

STAGECOACH ROAD
GREENSTONE COUNTRY OWNERS ASSOC.
60' ROAD & PUE PER SUBD. F-137

S 26°43'18" E 23.31'

POINT OF
COMMENCEMENT
3/4" C.I.P. "LS 3864"
MOST EASTERLY
CORNER LOT A,
SUBD. F-137

R=2039.73' L=44.50'
CH=S33°54'07"W 44.50'
Δ=1°15'00" (TIE)

N 43°46'51" E
60.00'

N 43°46'51" E 109.23'
S 33°16'38" W 99.43'

R=20.00' L=31.41'
CH=S78°16'38"W 28.28'
Δ=90°00'00" (TIE)

TEMPORARY
CONSTRUCTION
EASEMENT
AREA = 5,967 S.F. ±
(0.14 AC) ±

R=279.96' L=51.32'
CH=N51°28'16"W 51.25'
Δ=10°30'11"

POINT OF BEGINNING

GREEN VALLEY ROAD
FEE R/W DEDICATED TO COUNTY OF
EL DORADO PER SUBD. F-137

**RECORDING REQUESTED BY AND
WHEN RECORDED RETURN TO:**

County of El Dorado
Board of Supervisors
330 Fair Lane
Placerville, CA 95667

APN# 317-285-019
SELLER: GREENSTONE COUNTRY
OWNERS ASSN
Project/Street Address: #36105014 –
GREEN VALLY ROAD AT INDIAN
CREEK – BRIDGE REPLACEMENT

**CERTIFICATE OF ACCEPTANCE
OFFER OF DEDICATION**

This is to certify, that the interest in real property conveyed by the Irrevocable Offer of Dedication, dated April 11, 2025 to the County of El Dorado, a political subdivision of the State of California, from **GREENSTONE COUNTRY OWNERS ASSOCIATION**, is hereby accepted by order of the Board of Supervisors of the County of El Dorado on May 13, 2025, and the grantees consent to the recordation thereof by its duly authorized officer.

APN: 317-285-019

Dated this 13 day of May, 2025.

COUNTY OF EL DORADO

By:


George Turnbo, Chair
Board of Supervisors

ATTEST:

Kim Dawson
Clerk of the Board of Supervisors

By:


Deputy Clerk

Kyle Kuopras