


PFF:km
JonesRez
05/04/11



ORDINANCE NO. 4961

THE BOARD OF SUPERVISORS OF THE COUNTY OF EL DORADO DOES ORDAIN AS FOLLOWS:

**RELATED TO REZONING IN THE PLACERVILLE PERIPHERY AREA
PETITIONED BY MICHAEL AND JANINE JONES**

Section 1. The Official Zoning Map for the Placerville Periphery Area is hereby amended to rezone the following described lands from Single Family Two-Acre Residential (R2A) zone to Estate Residential Five-Acre (RE-5) zone:

Placerville Periphery Area

Assessor's Parcel No. 048-121-11, being described as being a portion of Section 11, Township 10 North, Range 11 East, M.D.M., consisting of 19.09 acres


Section 2. This ordinance shall take effect and shall become effective thirty (30) days following the adoption hereof.

PASSED AND ADOPTED by the Board of Supervisors of the County of El Dorado at a regular meeting of said Board, held on the 14 day of JUNE, 2011, by the following vote of said Board:


Ayes: Sweeney, Briggs, Knight, Nutting, Santiago

ATTEST
SUZANNE ALLEN DE SANCHEZ
Clerk of the Board of Supervisors

By: 
Deputy Clerk

Noes: none
Absent: none

Chairman, Board of Supervisors

Raymond J. Nutting
APPROVED AS TO FORM
LOUIS B. GREEN
COUNTY COUNSEL

By: 
Paula F. Frantz
Deputy County Counsel

I CERTIFY THAT:
THE FOREGOING INSTRUMENT IS A CORRECT COPY OF THE ORIGINAL ON FILE IN THIS OFFICE

Date _____
ATTEST: SUZANNE ALLEN DE SANCHEZ, Clerk of the Board of Supervisors
of the County of El Dorado, State of California.

By _____
Deputy Clerk