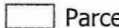


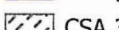
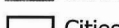



DISCLAIMER:
 THIS DEPICTION WAS COMPILED FROM UNVERIFIED PUBLIC AND PRIVATE SOURCES AND IS ILLUSTRATIVE ONLY. NO REPRESENTATION IS MADE AS TO ACCURACY OF THIS INFORMATION. PARCEL BOUNDARIES ARE PARTICULARLY UNRELIABLE. USERS MAKE USE OF THIS DEPICTION AT THEIR OWN RISK.
 NOTES:
 LAYER INFORMATION MAY COVER ADDITIONAL AREAS OUTSIDE OF THE DISPLAYED AREA.
 PREPARED AT THE REQUEST OF: Creighton Avila DATE: 2019/08/27
 MAP PREPARED BY: Jeffrey Whitford DATE: 2019/08/28
 G.I.S. PROJECT ID: ee0073850, RELATED REPORT: N/A
 EL DORADO COUNTY SURVEYOR/G.I.S. DIVISION
 PHONE (530) 621-6511



Cemetery Funding

County of El Dorado
 State of California

-  Parcels in CSA9 - Excludes Kelsey and Georgetown cemetery districts, Placerville, Tax exempt
-  Cemetery Districts
-  Georgetown Cemetery ZOB
-  CSA 3
-  Cities
-  CSA 9

