


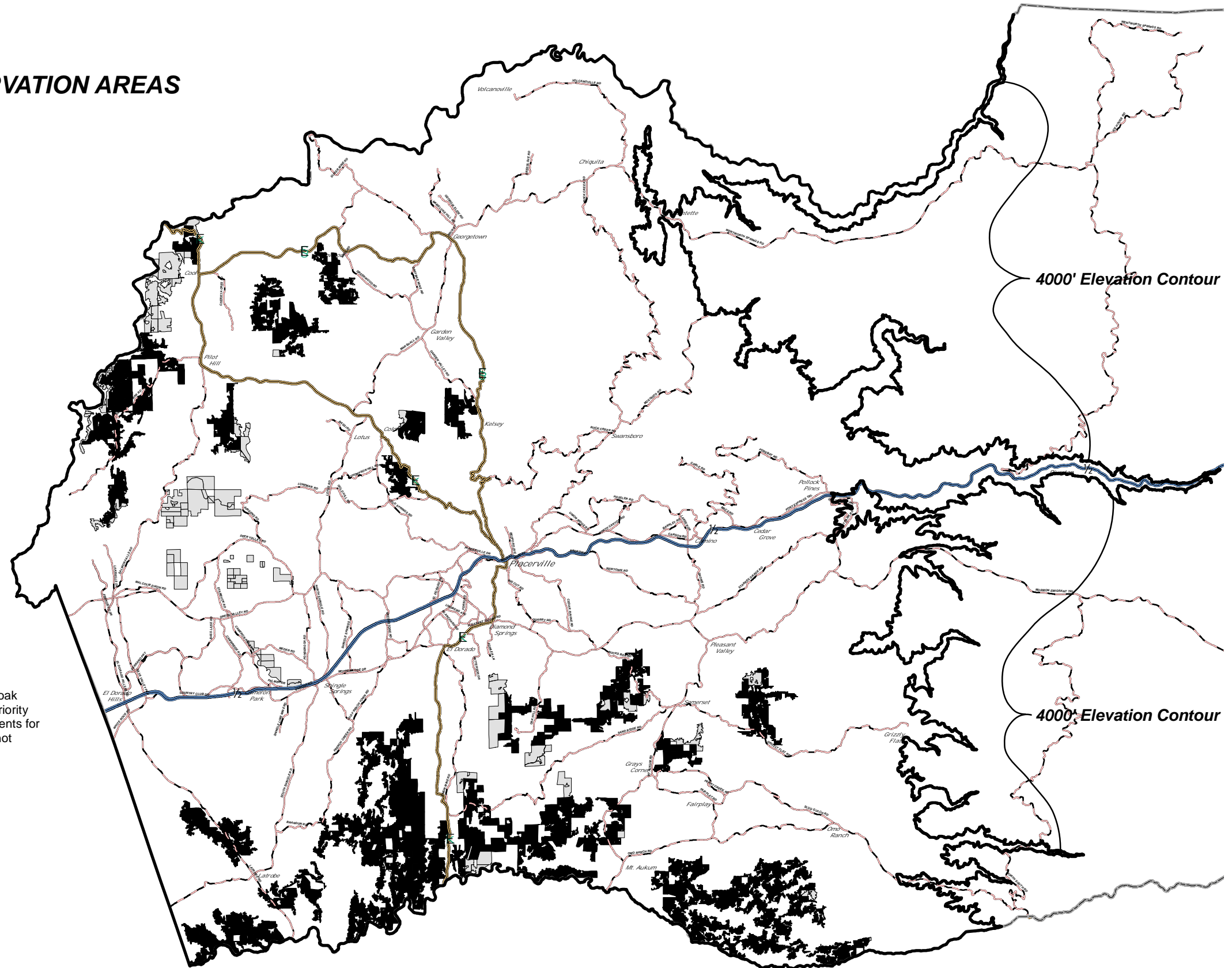


Figure 1
EL DORADO COUNTY
OAK WOODLAND PRIORITY CONSERVATION AREAS
Public Review

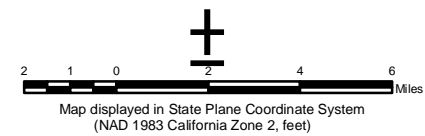
Legend

-  OWMP Boundary *
-  Priority Conservation Areas *
-  Federal, State and County Lands Containing Oak Woodlands Contiguous To PCAs **



Note:

This map displays initial oak woodland habitat where willing landowners could be approached to negotiate General Plan Policy 7.4.4.4 mitigation and other types of oak woodland conservation land acquisition. Identification of oak woodland habitat as priority on this map does not trigger or mandate Policy 7.4.1.6 or Measure CO-U requirements for Policy 7.4.4.4 Option A or Option B unless the oak woodland habitat is within (but not adjacent to) any lands that are already identified as containing threatened, rare, or endangered species.



* DATA SOURCE: EN2
 ** DATA SOURCE: EL DORADO COUNTY

01/29/2008