
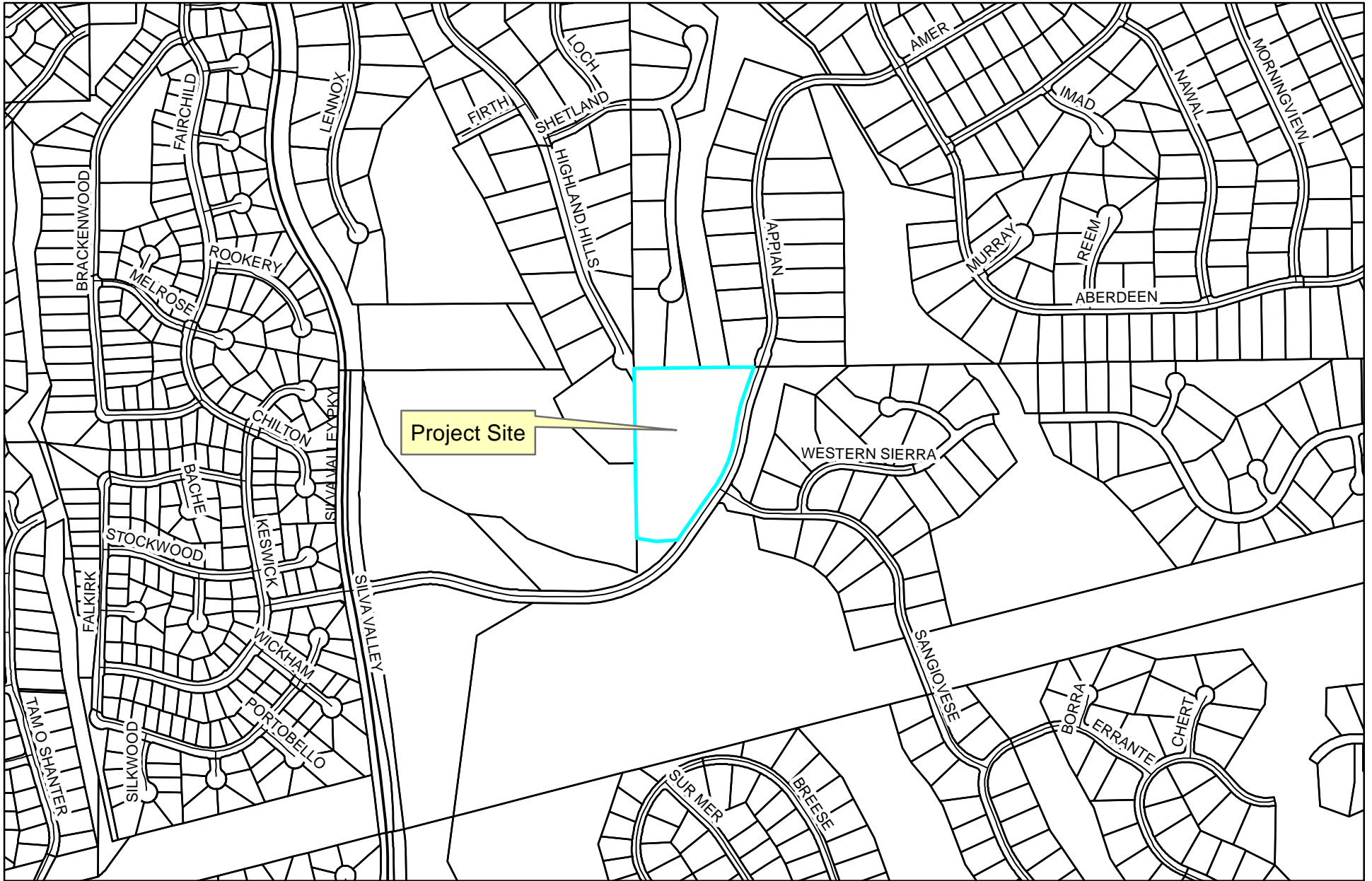



TM25-0003/PD25-0005 Serrano Village M5
Exhibit A - Location Map



Scale



TM25-0003/PD25-0005 Serrano Village M5
Exhibit B - Aerial Map



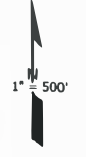
Scale



POR. SECS. 25 & 26, T10N. R8E., M.D.M.
SERRANO VILLAGE M - UNIT 1

123:02

J-36
EL DORADO HILLS SPECIFIC PLAN UNIT NO. 2, H-81



THIS MAP IS NOT A SURVEY. It is prepared by the El Dorado Co. Assessor's office for assessment purposes only. Area calculations and characteristics are not guaranteed. Users should verify items such as dimensions and acreage. Date Updated: 11/19/2020 4:43 PM

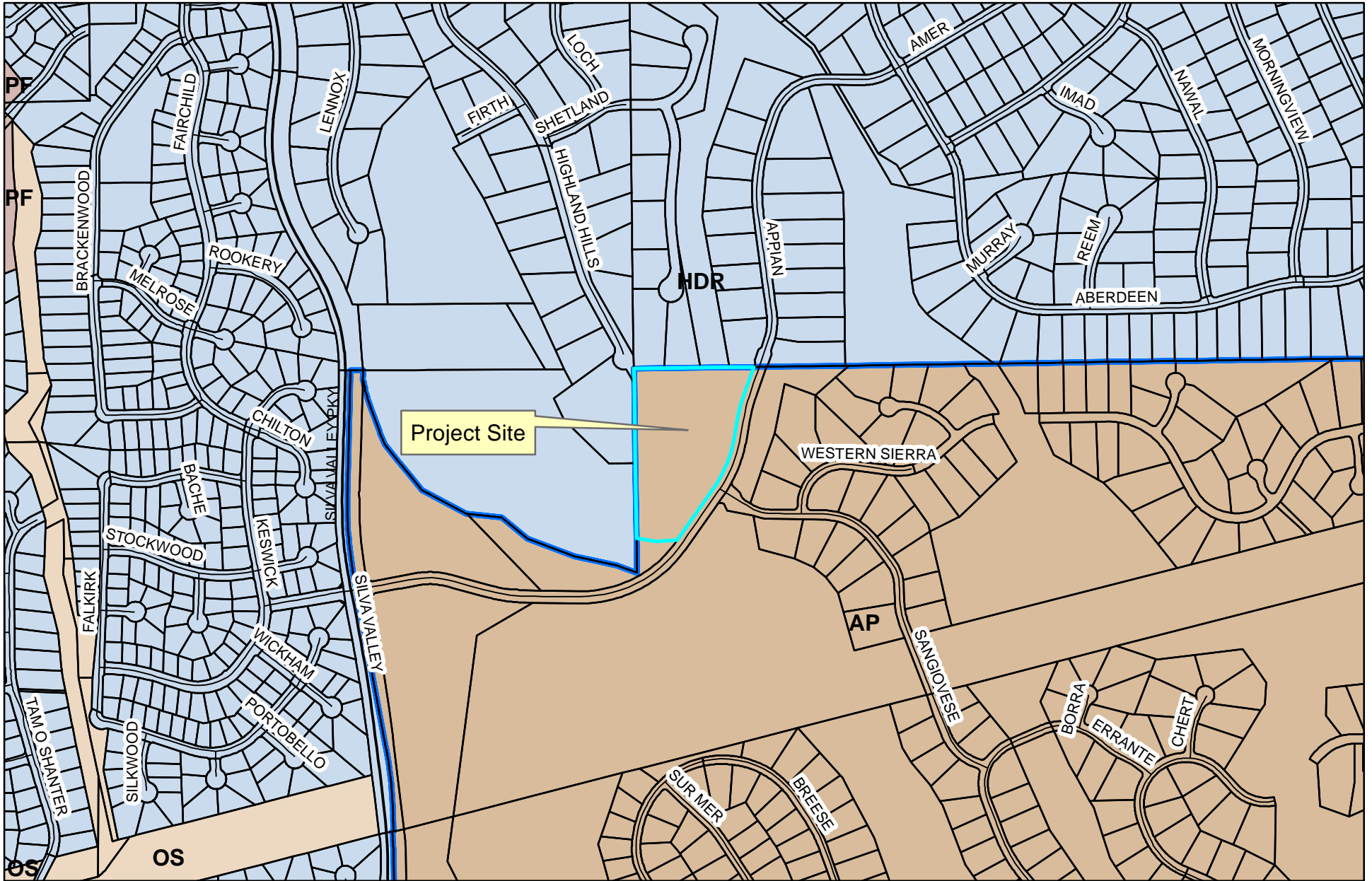
Acreages Are Estimates






Adjacent Map Pages Shown in Gray Text
Assessor's Block Numbers Shown in Ellipses
Assessor's Parcel Numbers Shown in Circles

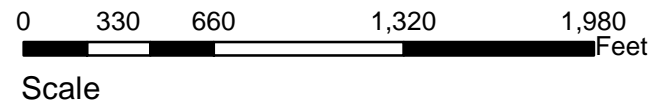
Rev. March 19, 2019

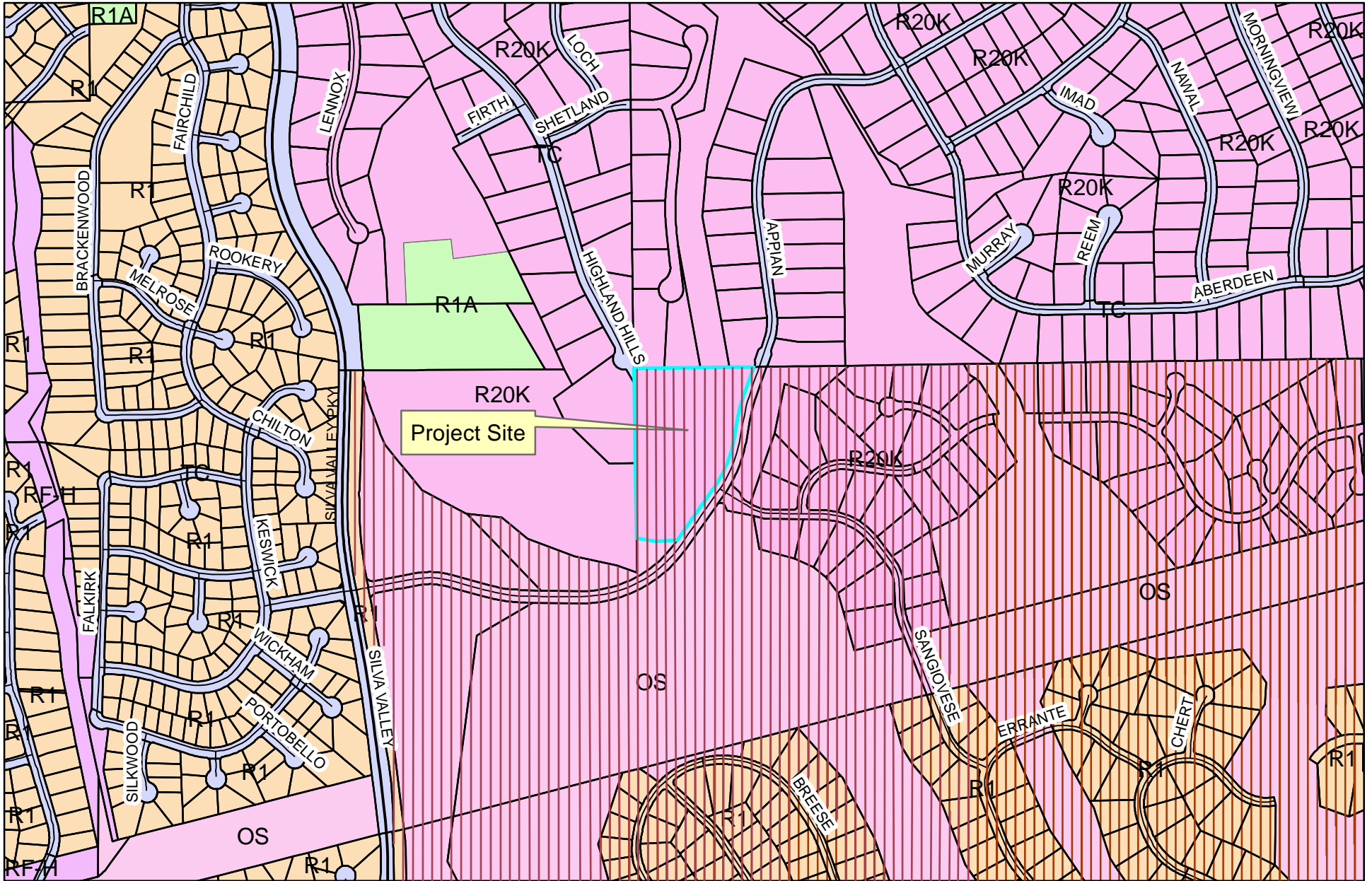
Assessor's Map Bk. 123 - Pg. 02
County of El Dorado, CA

TM25-0003/PD25-0005 Serrano Village M5
Exhibit D - Specific Plan/General Plan Map










- Legend
-  Specific Plans
 -  AP
 -  HDR
 -  OS
 -  PF





Legend

-  PD
-  OS
-  R1
-  R1A
-  R20K
-  RF-H
-  TC

