

General Plan Land Use Designation


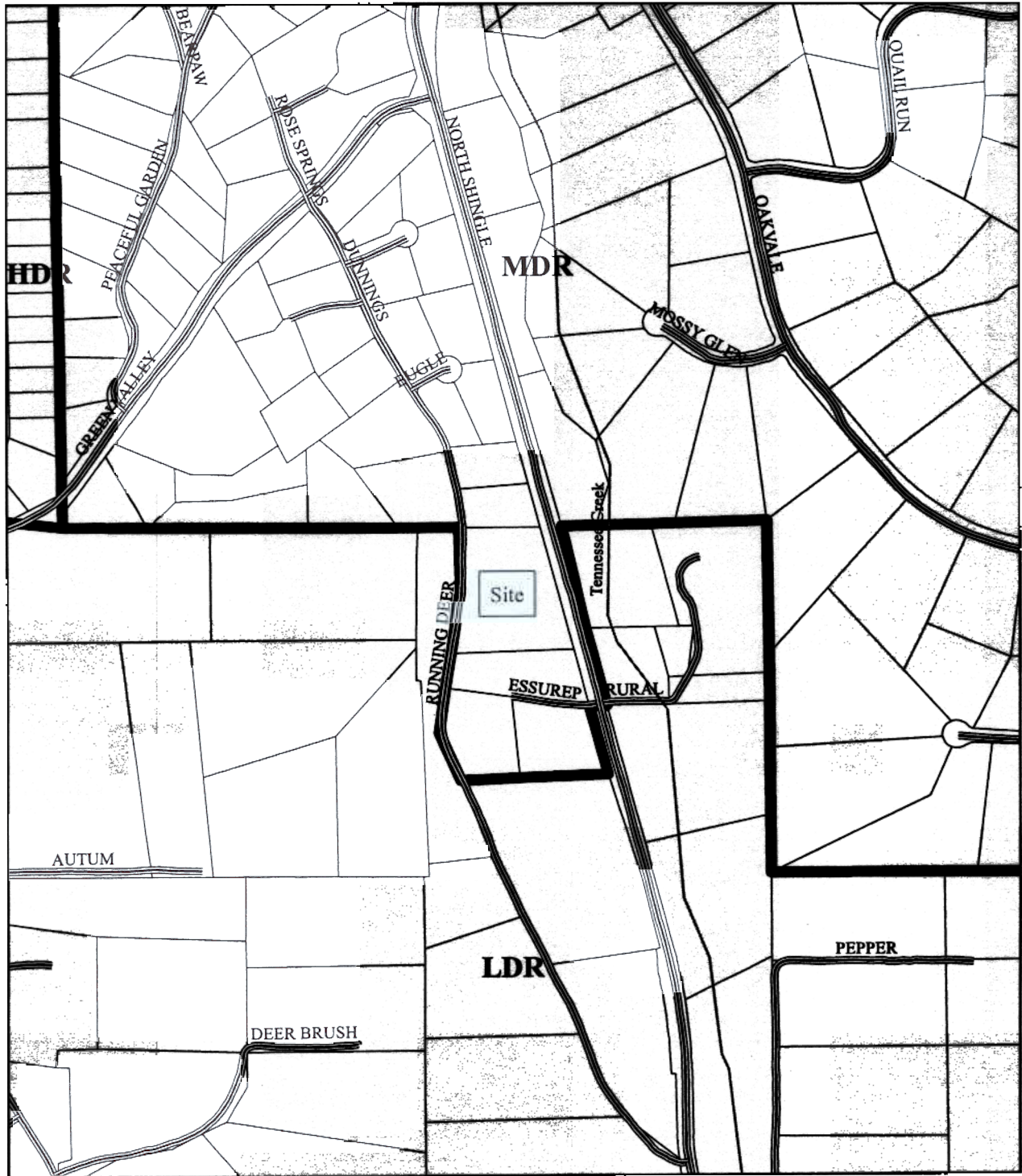


Exhibit B

Zoning

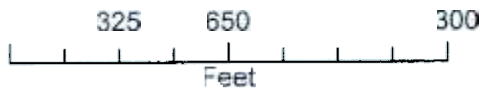
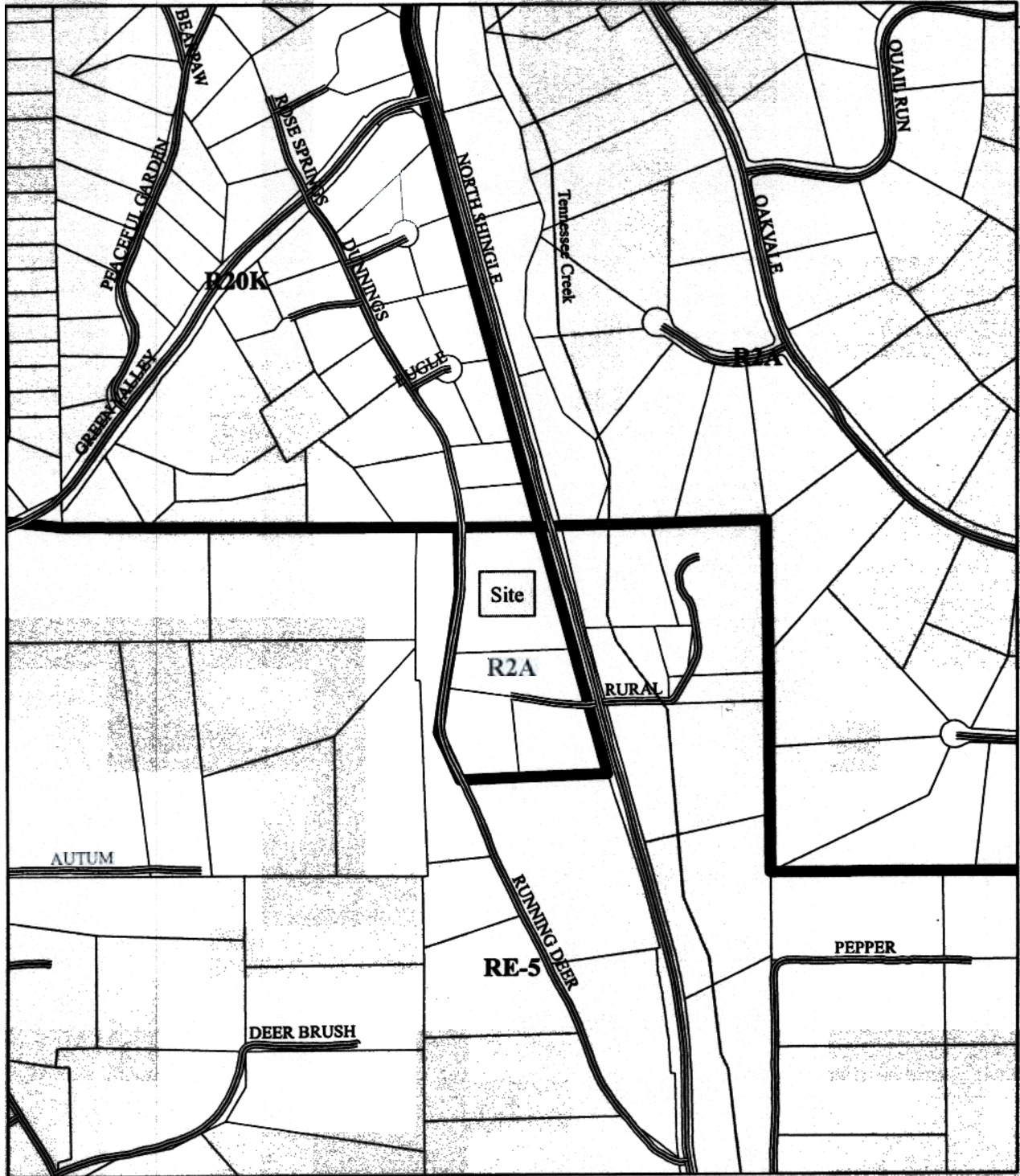


Exhibit C

Tentative Parcel Map

Assembly Date 2/29/2005
 A PORTION OF THE NORTH WEST 1/4 OF SECTION 34,
 T. 19 N., R. 9 E., S. 40A,
 COUNTY OF EL DORADO STATE OF CALIFORNIA
 NOVEMBER, 2005
 SHEET 1 of 1
CARLTON ENGINEERING INC.



ABBREVIATIONS
 CONCRETE
 COMBUSTIBLE METAL PIPE
 SIDE OF PAVEMENT
 PAVED
 UNPAVED
 WATER METE

TABULATION

| | |
|----|------------------------|
| 1 | CONCRETE |
| 2 | COMBUSTIBLE METAL PIPE |
| 3 | SIDE OF PAVEMENT |
| 4 | PAVED |
| 5 | UNPAVED |
| 6 | WATER METE |
| 7 | CONCRETE |
| 8 | COMBUSTIBLE METAL PIPE |
| 9 | SIDE OF PAVEMENT |
| 10 | PAVED |
| 11 | UNPAVED |
| 12 | WATER METE |
| 13 | CONCRETE |
| 14 | COMBUSTIBLE METAL PIPE |
| 15 | SIDE OF PAVEMENT |
| 16 | PAVED |
| 17 | UNPAVED |
| 18 | WATER METE |
| 19 | CONCRETE |
| 20 | COMBUSTIBLE METAL PIPE |
| 21 | SIDE OF PAVEMENT |
| 22 | PAVED |
| 23 | UNPAVED |
| 24 | WATER METE |
| 25 | CONCRETE |
| 26 | COMBUSTIBLE METAL PIPE |
| 27 | SIDE OF PAVEMENT |
| 28 | PAVED |
| 29 | UNPAVED |
| 30 | WATER METE |
| 31 | CONCRETE |
| 32 | COMBUSTIBLE METAL PIPE |
| 33 | SIDE OF PAVEMENT |
| 34 | PAVED |
| 35 | UNPAVED |
| 36 | WATER METE |
| 37 | CONCRETE |
| 38 | COMBUSTIBLE METAL PIPE |
| 39 | SIDE OF PAVEMENT |
| 40 | PAVED |
| 41 | UNPAVED |
| 42 | WATER METE |
| 43 | CONCRETE |
| 44 | COMBUSTIBLE METAL PIPE |
| 45 | SIDE OF PAVEMENT |
| 46 | PAVED |
| 47 | UNPAVED |
| 48 | WATER METE |
| 49 | CONCRETE |
| 50 | COMBUSTIBLE METAL PIPE |
| 51 | SIDE OF PAVEMENT |
| 52 | PAVED |
| 53 | UNPAVED |
| 54 | WATER METE |
| 55 | CONCRETE |
| 56 | COMBUSTIBLE METAL PIPE |
| 57 | SIDE OF PAVEMENT |
| 58 | PAVED |
| 59 | UNPAVED |
| 60 | WATER METE |

MADE PREPARED BY
 CARLTON ENGINEERING INC.
 2800 FORTY-NINTH AVENUE
 FORTY-NINTH AVENUE, CA 95742

DATE OF PREPARATION
 11/15/05

SCALE
 1" = 30'

PROJECT NO.
 05-0010

PROJECT NAME
 TENTATIVE PARCEL MAP

PROJECT LOCATION
 SECTION 34, T. 19 N., R. 9 E., S. 40A

PROJECT OWNER
 CARLTON ENGINEERING INC.

PROJECT ADDRESS
 2800 FORTY-NINTH AVENUE, FORTY-NINTH, CA 95742

PROJECT PHONE
 (916) 434-1111

PROJECT FAX
 (916) 434-1111

PROJECT E-MAIL
 CARLTON@CARLTONENGINEERING.COM

PROJECT WEBSITE
 WWW.CARLTONENGINEERING.COM

PROJECT PLAN NUMBER
 05-0010

PROJECT SHEET NUMBER
 1 OF 1

TYPICAL ROAD SECTIONS



VICINITY MAP



PLANNING DIRECTOR

Date _____
 Approval _____
 Date _____
 Disapproval _____

BOARD OF SUPERVISORS

Date _____
 Approval _____
 Date _____
 Disapproval _____

