



ORDINANCE NO. 5014

**THE BOARD OF SUPERVISORS OF THE COUNTY OF EL DORADO DOES
ORDAIN AS FOLLOWS:**

RELATED TO REZONING IN THE EL DORADO HILLS AREA (Wilson Estates)

Section 1. The Official Zoning Map for the El Dorado Hills area is hereby amended to rezone the following described lands as shown on Exhibit A hereto:

From: One-Acre Residential (R1A) **To:** One-Acre Residential-Planned Development (R1A-PD) and Open Space-Planned Development (OS-PD)

El Dorado Hills Area

Assessor's Parcel Nos. 126-070-22, 126-070-23, and 126-070-30; being described as a portion Section 23, T10N, R8E, M.D.M., consisting of 28.18 acres.

Section 2. This ordinance shall take effect and shall become effective thirty (30) days following the adoption hereof.

PASSED AND ADOPTED by the Board of Supervisors of the County of El Dorado at a regular meeting of said Board, held on the 13 day of November, 2014, by the following vote of said Board:

Ayes: Ron Briggs, Norma Santiago,
Ron Mikulaco, Brian K.Veerkamp


Noes: Shiva Frentzen
Absent: none

ATTEST

JAMES S. MITRISIN

Clerk of the Board of Supervisors


By


Deputy Clerk


Chairman, Board of Supervisors

Norma Santiago
APPROVED AS TO FORM
ROBYN TRUITT DRIVON
COUNTY COUNSEL

By


David A. Livingston
Sr. Deputy County Counsel

I CERTIFY THAT:

THE FOREGOING INSTRUMENT IS A CORRECT COPY OF THE ORIGINAL ON FILE IN THIS OFFICE

Date _____

ATTEST: JAMES S. MITRISIN, Clerk of the Board of Supervisors
of the County of El Dorado, State of California.

By _____

Deputy Clerk

ZONING MAP

WILSON ESTATES

TM 14-1515

APN 126-070-022, 126-070-023, 126-070-30

EL DORADO COUNTY CALIFORNIA

SCALE: 1"=200' AUGUST, 2014

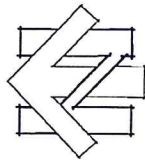
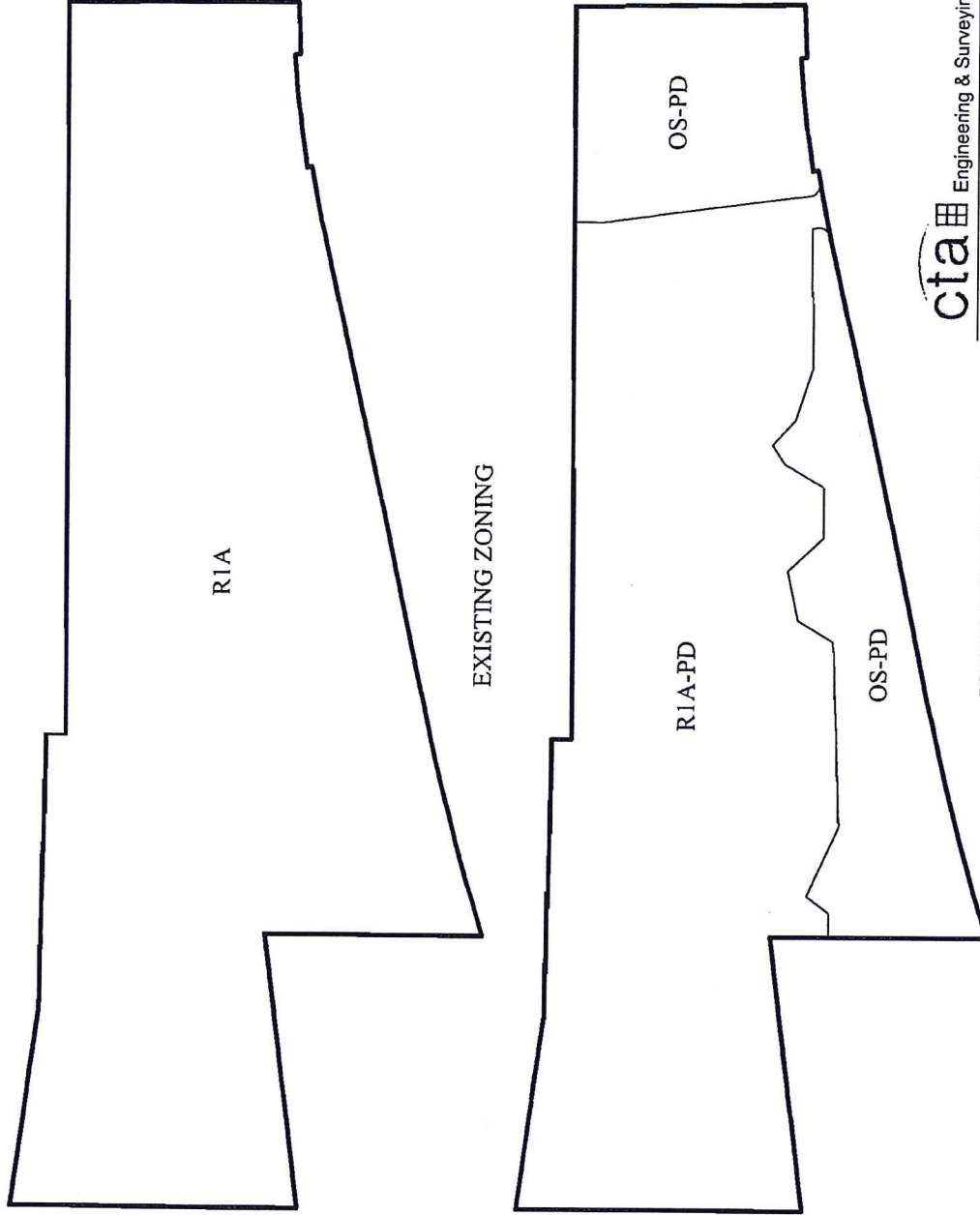


EXHIBIT A



cta Engineering & Surveying
Civil Engineering • Land Surveying • Land Planning
1200
1100
1000
900
800
700
600
500
400
300
200
100
0