



**COUNTY OF EL DORADO  
DEPARTMENT OF TRANSPORTATION  
ROAD CLOSURE AUTHORIZATION**

---

Date: January 15, 2020

To: Rafael Martinez, DOT Director

From: David Markowski, Assistant Engineer

**Subject: Clear Creek Bridge Project at PM 1.82  
CIP No. 77138, Contract No. 4094  
Road Closure Authorization Memo for Clear Creek Bridges**


This Road Closure Authorization is drafted under Resolution No. 021-2018 approved by the Board of Supervisors on March 6, 2018 (Item No. 23).

The Project consists of replacing the Clear Creek Bridge No. 25C0080 over Clear Creek. The existing 28 foot long, 14 feet wide bridge will be replaced with a new Bridge approximately 45 feet long and 26 feet wide. The roadway will be closed for a ninety (90) calendar day duration of this Project. This closure will require road closure signs and Portable Changeable Message Sign (PCMS) placement on both sides of the Project per the attached Detour Plan. One of the detour options will be through the Sierra Springs Owners Association (SSOA). Local traffic north of the bridge construction will be routed to either Sierra Springs Drive (Detour 1) or Starkes Grade Road (Detour 2). In addition, construction traffic will have the option of using Detour 1 or Detour 2 if Clear Creek Road south of the bridge construction cannot accommodate larger trailers or cranes. An agreement has been established with the SSOA for the use of the roadway and they have been notified of the upcoming road closure and detours. A modified permit to enter is fully executed with SSOA. The purpose of the closure is to increase public safety and reduce impacts to the public by completing the Project in one stage. The tight and narrow rural location provides minimal space to safely and efficiently complete the Project in two stages.

The Project duration is one hundred and twenty (120) working day. Clear Creek Road will be fully closed to traffic for ninety (90) calendar days at Post Mile 1.82, between the beginning of Sierra Springs Dr. and 5812 Clear Creek Road (approximately 450 linear feet of road closure) in each direction of travel. Access north of the bridge construction for local residents and visitors, as well as emergency personnel and law enforcement will be via detour to Sierra Springs Drive or Starkes Grade Road per the attached detour plans. Transportation will notify the public of this road closure via the County website, a press release, and PCMS boards at least one week in advance of starting work. The Special Provisions for this Project include the requirement for the contractor to maintain emergency access through the jobsite for local traffic and emergency personnel for the duration of the road closure.


The dates of the closure will be approximately from June through August 2020. The actual dates will be confirmed with the above referenced notifications once the Contract is awarded, weather conditions suitable for the Project are verified, and the work dates are known. The

Contractor's insurance certification will be submitted to Risk Management with the Contract Package.

  
\_\_\_\_\_

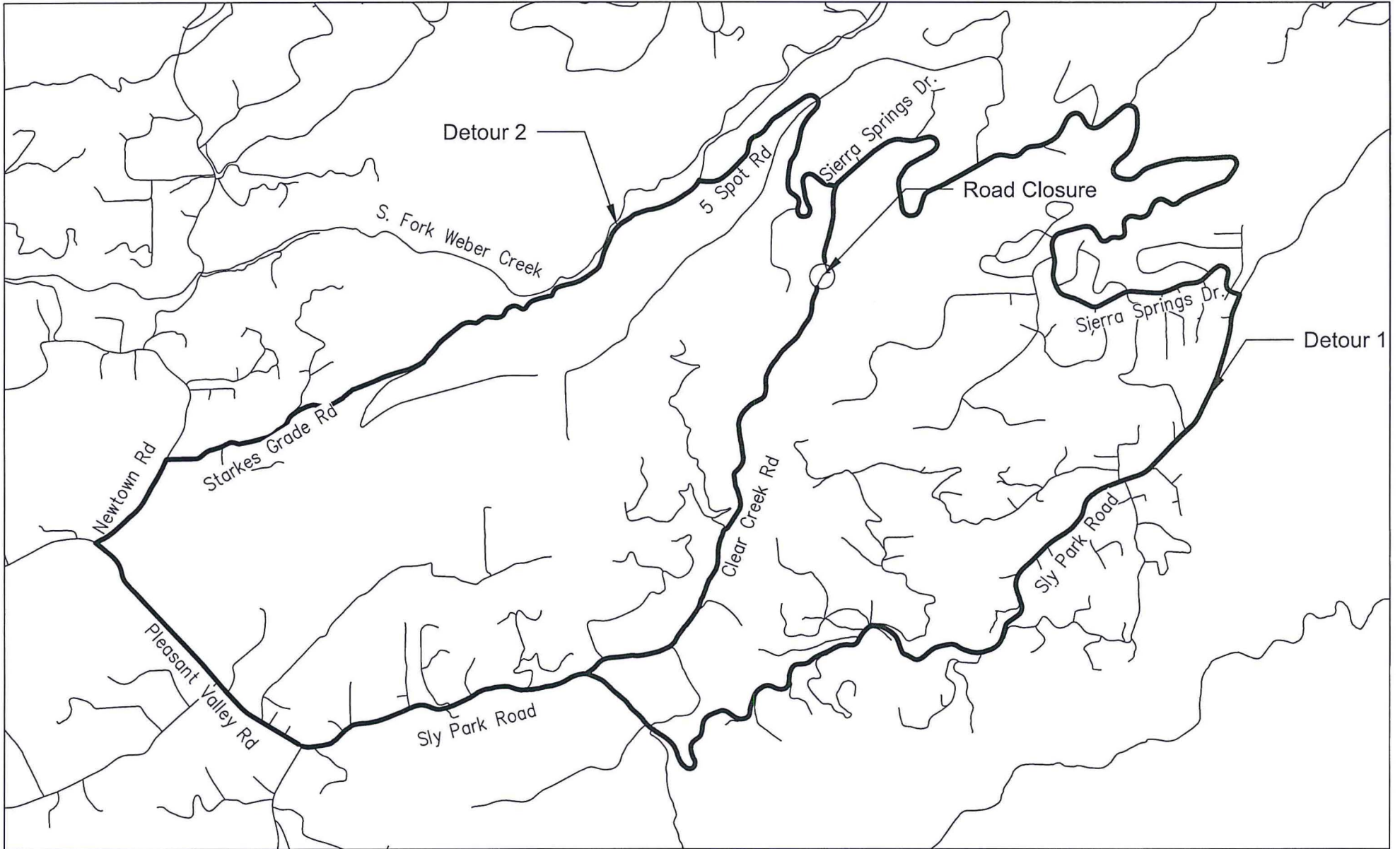
Recommended By:

Matthew Smeltzer,  
Deputy Director of Transportation

  
\_\_\_\_\_

Approved By:

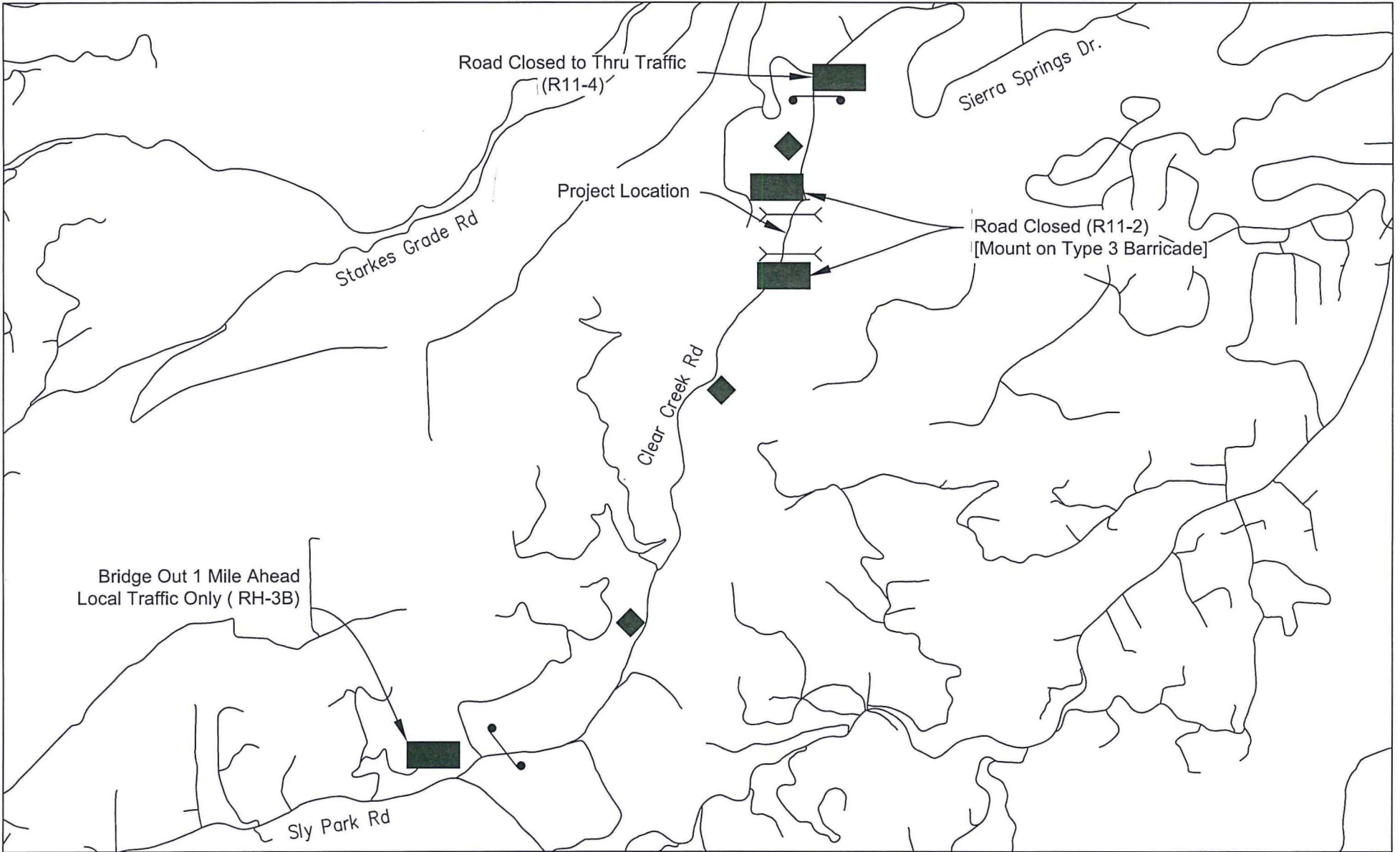
Rafael Martinez, Director  
Department of Transportation




**Preliminary Detour Map**  
Clear Creek Road  
Clear Creek- Bridge #25C0080

Detour Route 1: Clear Creek Rd to Sly Park Rd to Sierra Springs Dr  
Detour Route 2: Clear Creek Rd to Sly Park Rd to Pleasant Valley Road  
to Newton Road to Starkes Grade Rd to 5 Spot Rd to Sierra Springs Dr





**Preliminary Detour Map**  
 Clear Creek Road  
 Clear Creek- Bridge #25C0080

-  Roadside Sign (W20-3)
-  PCMS Board
-  3- Type 3 Barricades