

RECORDING REQUESTED BY:

Board of Supervisors

WHEN RECORDED MAIL TO:

**Board of Supervisors
330 Fair Lane
Placerville, CA 95667**



**El Dorado, County Recorder
Janelle K. Horne Co Recorder Office
DOC- 2019-0015020-00
Acct 30-EL DORADO CO BOARD OF SUPERVISORS
Thursday, APR 25, 2019 09:04:23
Ttl Pd \$0.00 Rcpt # 0002004212
MMF/C1/1-5**

19-0328

SPACE ABOVE THIS LINE RESERVED FOR
RECORDER'S USE

TITLE (S)

**RESOLUTION 039 - 2019
OF THE BOARD OF SUPERVISORS OF THE COUNTY OF EL DORADO**

Dissolution of the Hawk View Zone of Benefit No. 98613 within County Service Area No. 9



RESOLUTION NO. 039-2019

OF THE BOARD OF SUPERVISORS OF THE COUNTY OF EL DORADO

DISSOLUTION OF THE HAWK VIEW ZONE OF BENEFIT NO. 98613
WITHIN COUNTY SERVICE AREA NO. 9

WHEREAS, the Board of Supervisors of the County of El Dorado has formed County Service Area No. 9 pursuant to Title 3, Division 2, Part 2, Chapter 2.2 of the California Government Code; and

WHEREAS, on October 3, 2006, the Board adopted Resolution 313-2006 forming the Hawk View Zone of Benefit No. 98613 within County Service Area No. 9 to provide road and drainage facility improvement and maintenance services; and

WHEREAS, pursuant to Government Code section 25217.2, the Board may dissolve a zone of benefit within any county service area; and

WHEREAS, the Board adopted the *County of El Dorado Policy and Procedures Guidelines for Creation and Administration of Zones of Benefit Within a County Service Area*, as amended February 10, 2015; and

WHEREAS, a complete application was submitted requesting the dissolution of the Hawk View Road and Drainage Zone No. 98613, consistent with the guidelines; and

WHEREAS, a Petition to Dissolve a Zone of Benefit was signed by the requisite number of property owners within the zone of benefit; and

WHEREAS, County staff has validated the information contained in the application; and

WHEREAS, a public hearing was held on April 2, 2019 at 10:00 AM and was noticed pursuant to sections 6061 and 25217 of the Government Code; and

WHEREAS, on April 2, 2019 the Board determined that no majority protest was registered against the dissolution of the zone as described in Exhibit A and shown on Exhibit B;

NOW, THEREFORE, BE IT RESOLVED the Board of Supervisors determines as follows:

1. The proposal to dissolve the Hawk View Zone of Benefit No. 98613 is made pursuant to sections 25217 and 25217.2 of the Government Code.
2. The boundaries of the zone are described in Exhibit A and shown on Exhibit B.
3. That public interest and necessity no longer require the Hawk View Zone of Benefit No. 98613 for the purpose of providing road and drainage facility maintenance and improvement services.
4. That the extent of any protest against dissolving the zone has been heard and considered at the public hearing.

5. That Lennar Homes of California, LLC has paid all outstanding costs associated with the dissolution proceedings.

BE IT FURTHER RESOLVED that, in accordance with the provisions of sections 25217, 25217.1, and 25217.2, of the Government Code, the Hawk View Zone of Benefit No. 98613 of County Service Area No. 9 is hereby dissolved; and

BE IT FURTHER RESOLVED that this Resolution be recorded and filed with the State Board of Equalization.

PASSED AND ADOPTED by the Board of Supervisors of the County of El Dorado at a regular meeting of said Board, held the 2nd day of April, 2019, by the following vote of said Board:

Attest:
James S. Mitrising
Clerk of the Board of Supervisors

By:  _____
Deputy Clerk

Ayes: Hidahl, Frentzen, Veerkamp, Parlin, Novasel
Noes: None
Absent: None


 _____
Chair, Board of Supervisors
Sue Novasel

EXHIBIT 'A'

**Hawkview
Zone of Benefit**

All that real property situate in the County of El Dorado, State of California, being a portion of the Southwest one-quarter of Section 31, T.10 N., R.9 E., M.D.M. and being a portion of Parcel 'A' as shown on that certain Parcel Map filed in the office of the County Recorder in Book 18 of Parcel Maps, page 80, and being more particularly described as follows:


Beginning at a 1/12" capped iron pipe stamped LS 3864 marking the Southwest corner of said Parcel 'A' & from which NGS Station, HPGN D CA 03 DL bears South 51°33'46" West, 7,873.09 feet; thence along the following 12 courses:

- 1) Along the West line of said Parcel 'A', North 00°24'14" West, 1316.31 feet cited as North 00°25'11" West, 1316.07 feet; to the Northwest corner of said parcel 'A'; thence
- 2) Along the North line of said Parcel 'A', North 89°10'23" East, 1325.25 feet cited as North 89°09'43" East, 1325.44 feet to the Northeast corner of said Parcel 'A'; thence
- 3) South 00°24'36" East, 30.97 feet cited as South 00°23'54" East, 30.73 feet to a point on the West line of Bass Lake Road; thence
- 4) Along the Westerly line and along the arc of a curve to the left, having a radius of 1600.00 feet and being subtended by a chord bearing South 13°59'29" West, 196.49 feet cited as North 14°00'11" East, 196.49 feet; thence
- 5) South 10°28'16" West, 40.69 feet cited as North 10°28'56" East; thence
- 6) Along the arc of a curve to the left, having a radius of 1690.00 feet and being subtended by a chord bearing South 00°03'39" West, 610.76 feet cited as North 00°04'21" East, 610.76 feet; thence
- 7) South 10°20'58" East, 215.95 feet cited as South 10°20'16" East; thence
- 8) Along the arc of a curve to the right, having a radius of 1350.00 feet and being subtended by a chord bearing South 06°25'03" East, 185.14 feet cited as South 06°24'21" East; thence
- 9) Along the arc of a curve to the right, having a radius of 20.00 feet and being subtended by a chord bearing South 43°24'39" West, 28.72 feet cited as South 43°25'03" West; thence
- 10) South 89°18'27" West, 129.38 feet cited as South 89°18'33" West, 129.39 feet; thence
- 11) South 00°41'33" East, 30.00 feet cited as South 00°41'27" East, to a point on the South line of said Parcel 'A'; thence
- 12) Along the South line of said Parcel 'A', South 89°18'27" West, 1170.95 feet, to the Point of Beginning containing an area of 38.47 acres more or less.

End of Description

This description has been prepared by me or under my direction, in connection with the formation of a Zone of Benefit in El Dorado County.

CTA Engineering & Surveying


Kevin A. Heeney, L.S. 5914



PARCEL B
PM 48-137
PULTE HOMES CORP.

SERRANO VILLAGE G - UNIT 10

S.D. J-53

BOUNDARY MAP HAWKVIEW ZONE OF BENEFIT

A PORTION OF THE SW ¼ OF SEC. 31, T.10 N., R.9 E., M.D.M.
BEING A PORTION OF PARCEL 'A' OF PARCEL MAP P.M. 18-80
COUNTY OF EL DORADO, STATE OF CALIFORNIA
SCALE: 1"=100' SHEET 1 OF 1 JUNE, 2006

CTA ENGINEERING & SURVEYING



LEGEND

- ZONE OF BENEFIT BOUNDARY
- ASSESSOR'S PARCEL BOUNDARY
- o DIMENSION POINT
- FOUND MONUMENT AS NOTED
- APN ASSESSOR'S PARCEL NUMBER
- DRAINAGE EASEMENT OR P.U.E. OFFERED FOR DEDICATION ON THE HAWKVIEW FINAL MAP

BASIS OF BEARINGS

THE BASIS OF BEARING FOR THIS SURVEY IS BASED UPON THE CALIFORNIA COORDINATE SYSTEM, ZONE 2, NAD 83, EPOCH DATE 1991.35, BASED UPON THE FOLLOWING NGS STATIONS AND THEIR PUBLISHED COORDINATE VALUES:

HPGN D CA 03 DL H 2,002,758.55 E 6,830,811.18 CF=0.99991352
SHINGLE (HPGN D CA 03 DL) H 2,004,421.78 E 6,865,232.32 CF=0.99987261

THE BEARINGS BETWEEN THESE STATIONS TAKEN AS IN 87°13'02"E AND ARE TIED TO THIS SURVEY AS SHOWN HEREON. ALL DISTANCES SHOWN ARE GROUND DISTANCES.

THIS MAP WAS PREPARED BY ME OR UNDER MY DIRECTION.

DATE: 6/1/06

[Signature]
KEVIN A. HEENEY LS 5314
LICENSE # PRES 12-31-2006

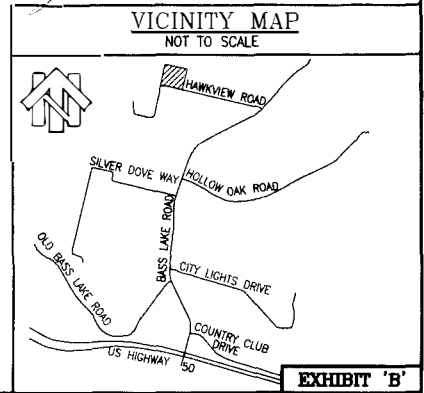
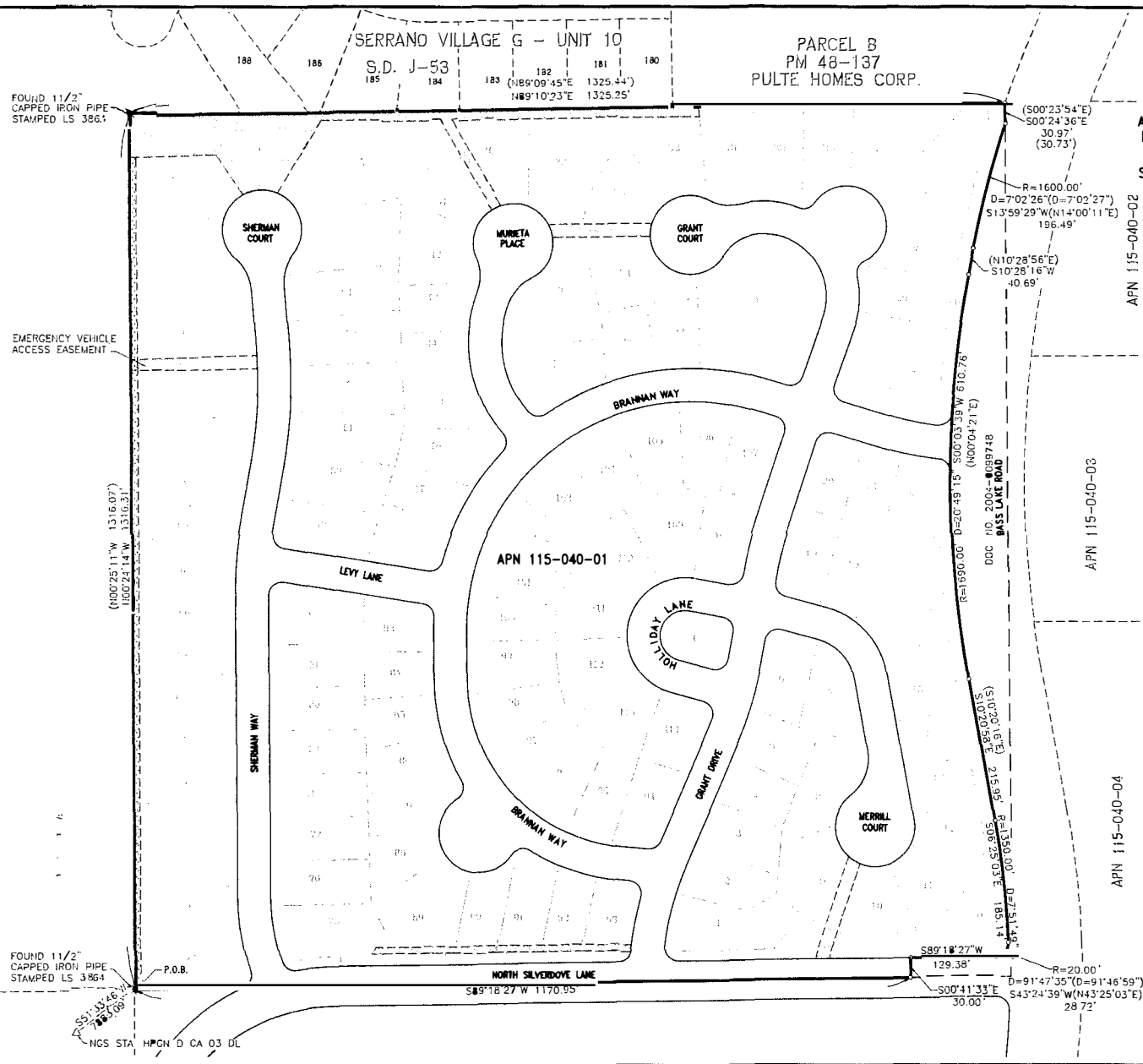


EXHIBIT 'B'



04/25/2019, 20190015020