



ORDINANCE NO. 5078

THE BOARD OF SUPERVISORS OF THE COUNTY OF EL DORADO DOES ORDAIN AS FOLLOWS:

RELATED TO REZONING IN THE EL DORADO/DIAMOND SPRINGS AREA, (DANNY OLIVER/VERITAS CAPITAL, LLC):

Section 1. The Official Zoning Map for the El Dorado/Diamond Springs area is hereby amended to rezone the following described lands:

From: Commercial Limited (CL)

To: Single-Unit Residential (R1)

El Dorado/Diamond Springs Area:


Assessor's Parcel No. 329-162-59, being described as a portion of Section 26, T10N, R10E, M.D.M, consisting of 0.25 acre.

Section 2. This ordinance shall take effect and shall become effective thirty (30) days following the adoption hereof.


PASSED AND ADOPTED by the Board of Supervisors of the County of El Dorado at a regular meeting of said Board, held on the 13th day of February, 2018, by the following vote of said Board:

Ayes: Veerkamp, Hidahl, Ranalli, Novasel


ATTEST  
JAMES S. MITRISIN  
Clerk of the Board of Supervisors

By   
Deputy Clerk

Noes: Frentzen  
Absent: None

  
Michael Ranalli, Chair, Board of Supervisors

APPROVED AS TO FORM  
MICHAEL J. CICOZZI  
County Counsel

By   
David A. Livingston  
Chief Assistant County Counsel