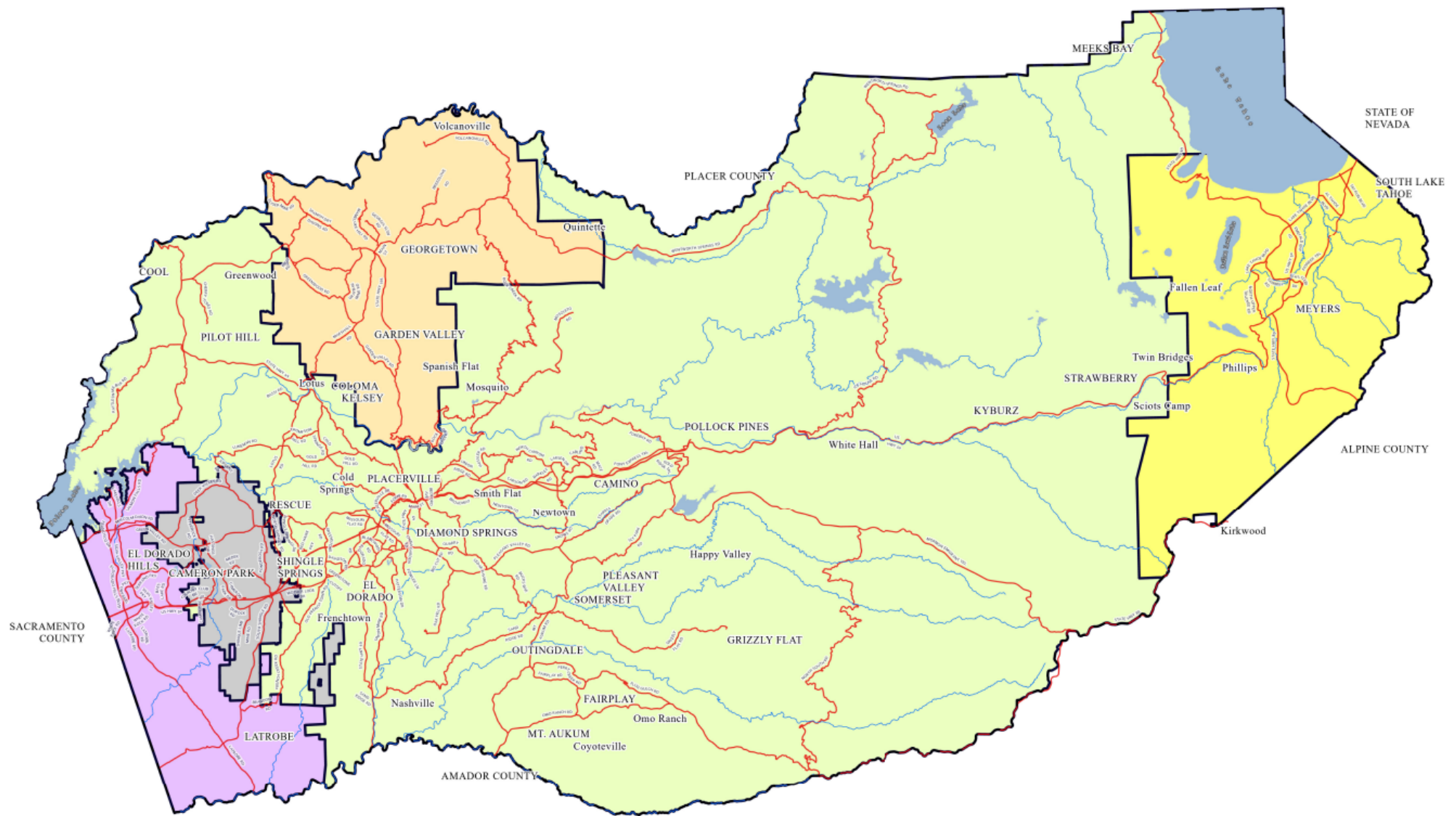


Ad Hoc Committee

library funding and sustainability



DISCLAIMER:
THIS DEPICTION WAS COMPILED FROM UNVERIFIED PUBLIC AND PRIVATE SOURCES AND IS ILLUSTRATIVE ONLY. NO REPRESENTATION IS MADE AS TO THE ACCURACY OF THIS INFORMATION. PARCEL BOUNDARIES ARE PARTICULARLY UNRELIABLE. USERS MAKE USE OF THIS DEPICTION AT THEIR OWN RISK.

NOTES:
LAYER INFORMATION MAY COVER ADDITIONAL AREAS OUTSIDE OF THE DISPLAYED AREA.
PREPARED AT THE REQUEST OF: Director of Library Services DATE: 7/22/2025
MAP PREPARED BY: EDC GIS DATE: 7/22/2025
G.I.S. PROJECT ID: 07140907473, RELATED REPORT: N/A
EL DORADO COUNTY SURVEYOR/G.I.S. DIVISION
EMAIL: gis@edgov.us PHONE: (530) 621-5440
MAP DISPLAYED IN STATE PLANE COORDINATE SYSTEM
(NAD 1983 CALIFORNIA ZONE 2, FEET)



LIBRARY ZONES

County of El Dorado
State of California

0 2.25 4.5 9 Miles

Legend

- LIBRARY ZONE D
- LIBRARY ZONE E
- LIBRARY ZONE F
- LIBRARY ZONE G
- LIBRARY ZONE H
- MAJOR ROADS
- COUNTY BOUNDARY
- LAKES
- RIVERS



parcel tax expiring for zones G and F
FY 26/27

LIBRARY FUNDING & SUSTAINABILITY COMMITTEE RECOMMENDATIONS

- A **conservative** and **pensive** approach
- **Sustain** current funding levels and formulas
- Include measures during the **primary election** in June, considering potentially increased fiscal and political uncertainty in November

2. FISCAL YEAR 2024/25 LEVY SUMMARY

2.1 Levy Summary

The following table provides a summary of the Fiscal Year 2024/25 final levy amount.

Zone	Parcels on Secured Roll ⁽¹⁾	Parcels Levied	FY 2024/25 Levy
D	10,835	9,547	\$282,295.00
E	20,060	19,797	519,314.92
F	52,347	51,985	579,906.00
G	5,057	4,882	123,572.56
Totals:	88,299	86,211	\$1,505,088.48

(1) The El Dorado County Assessor does not include parcels on the Final Secured Property Roll that will not receive a tax bill, which is mainly comprised of publicly owned property.

Zone F South Lake Tahoe

Parcel Tax

\$20 Per Parcel (Base Tax –Improved And Unimproved Parcels)
Apartment Complexes And Mobile Home Parks Taxed As One Parcel
Time Shares Are Levied On A Per Time Share Basis
Increases Annually At Bay Area CPI Max 3% (Cost Of Living)
Sunsets 12 Years (June 30, 2027)

Approved By Voters (2/3 Needed)
June 2014 @ 80.33%

Zone G Georgetown

Parcel Tax

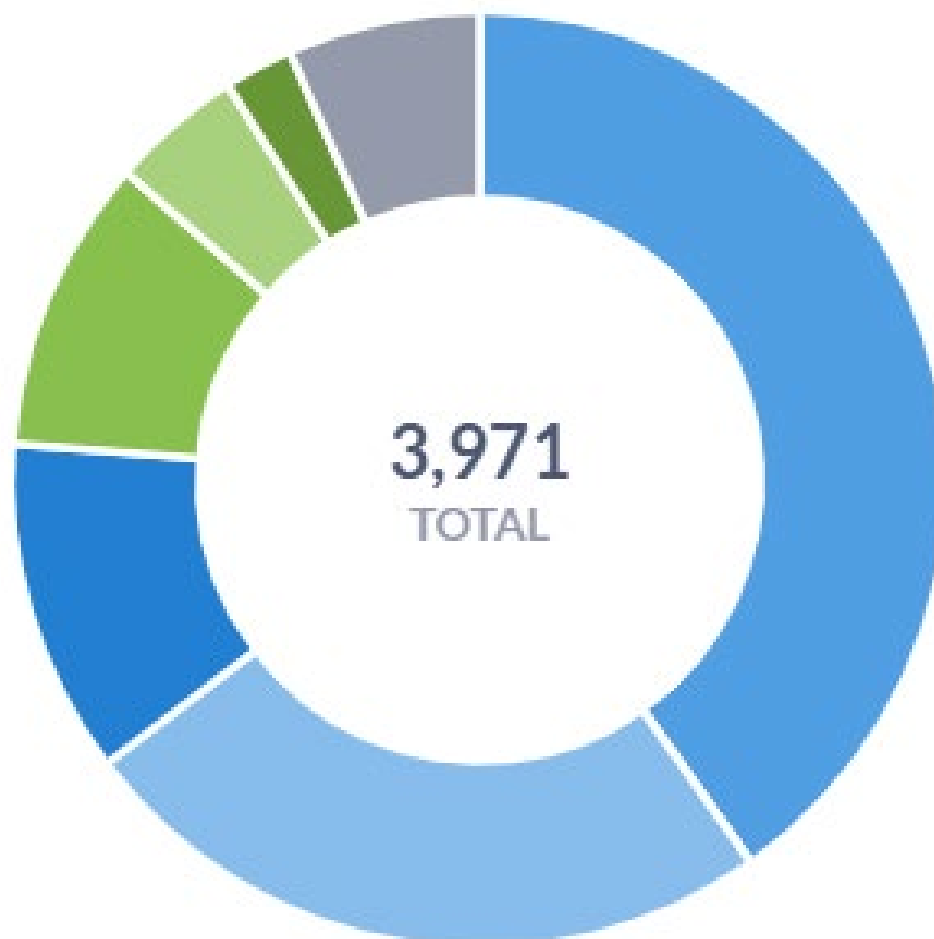
\$20 Per Parcel (Base Tax—any Parcel, Developed Or Undeveloped)
Increases Annually At Bay Area CPI Max 3% (Cost Of Living)
Sunsets 12 Years (June 30, 2027)

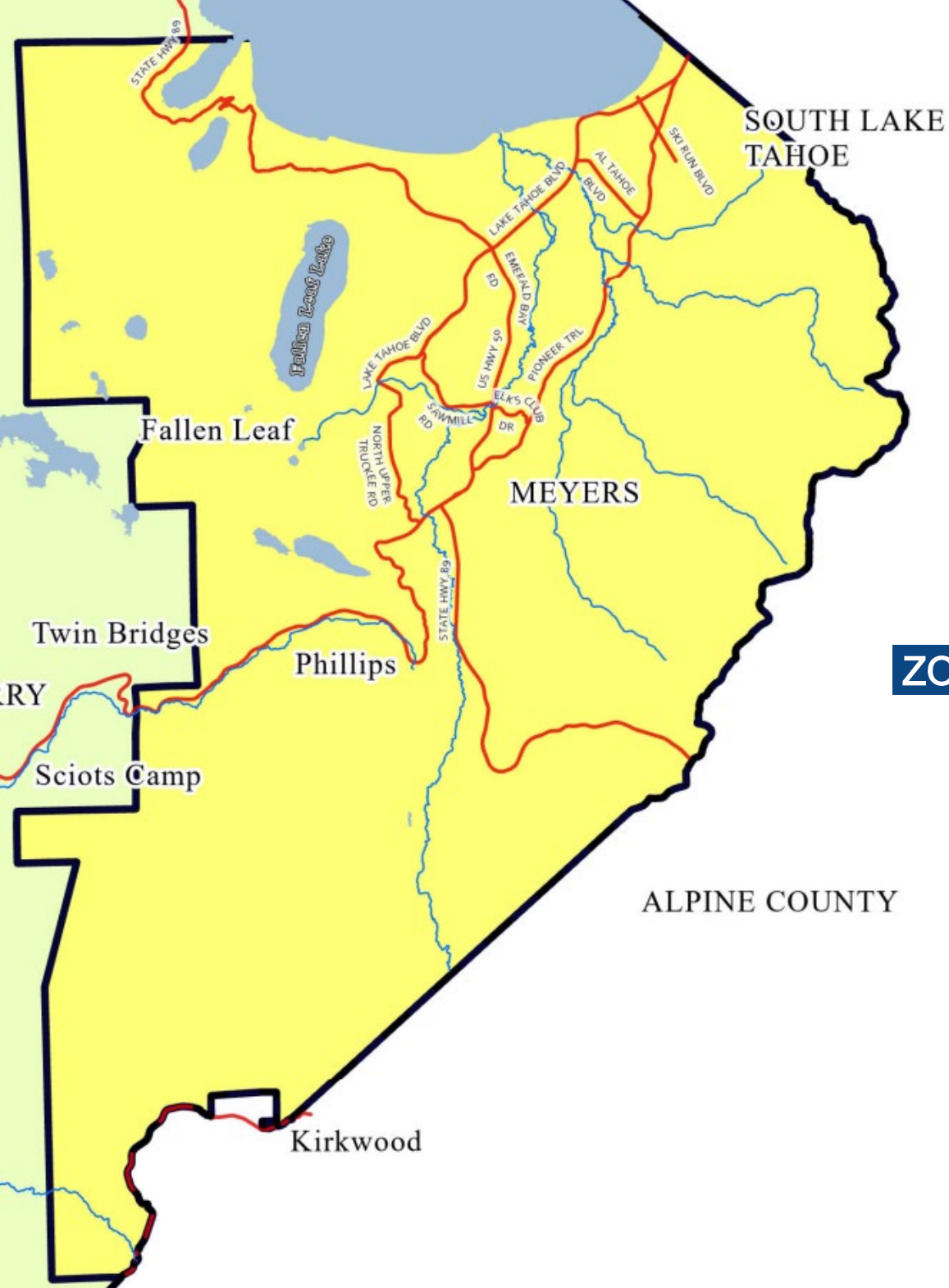
Approved By Voters (2/3 Needed)
June 2014 @ 77.32%

ZONE G GEORGETOWN LIBRARY



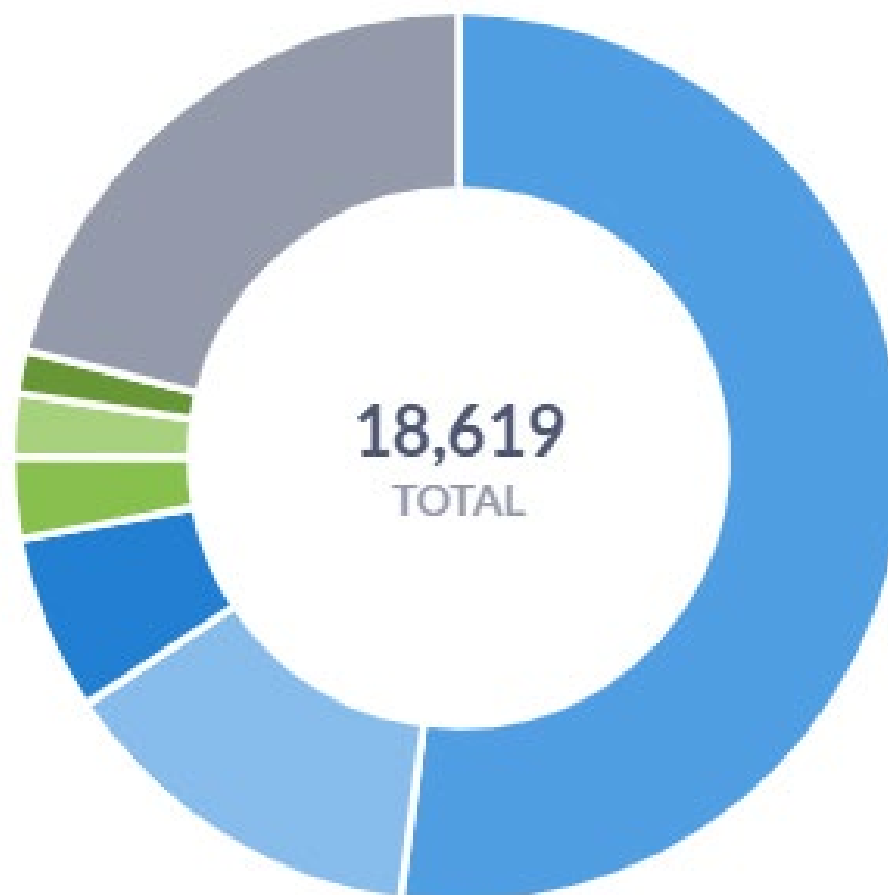
Zipcode		
● Georgetown	1,595	40.17 %
● Garden Valley	973	24.50 %
● Cool	460	11.58 %
● Greenwood	403	10.15 %
● Kelsey/Placerville	181	4.56 %
● Pilot Hill	95	2.39 %
● Other	264	6.65 %
Total	3,971	100 %





ZONE F SOUTH LAKE TAHOE LIBRARY

Zipcode		
● 96150-South Lake Tahoe	9,700	52.10 %
● 96151-South Lake Tahoe	2,533	13.60 %
● 96158-South Lake Tahoe	1,189	6.39 %
● Stateline	555	2.98 %
● Zephyr Cove	420	2.26 %
● 96155-South Lake Tahoe	292	1.57 %
● Other	3,930	21.11 %
Total	18,619	100 %



Bryce Lovell
Director of Library Services

