

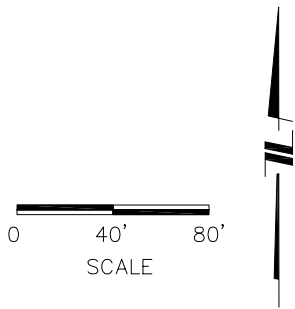
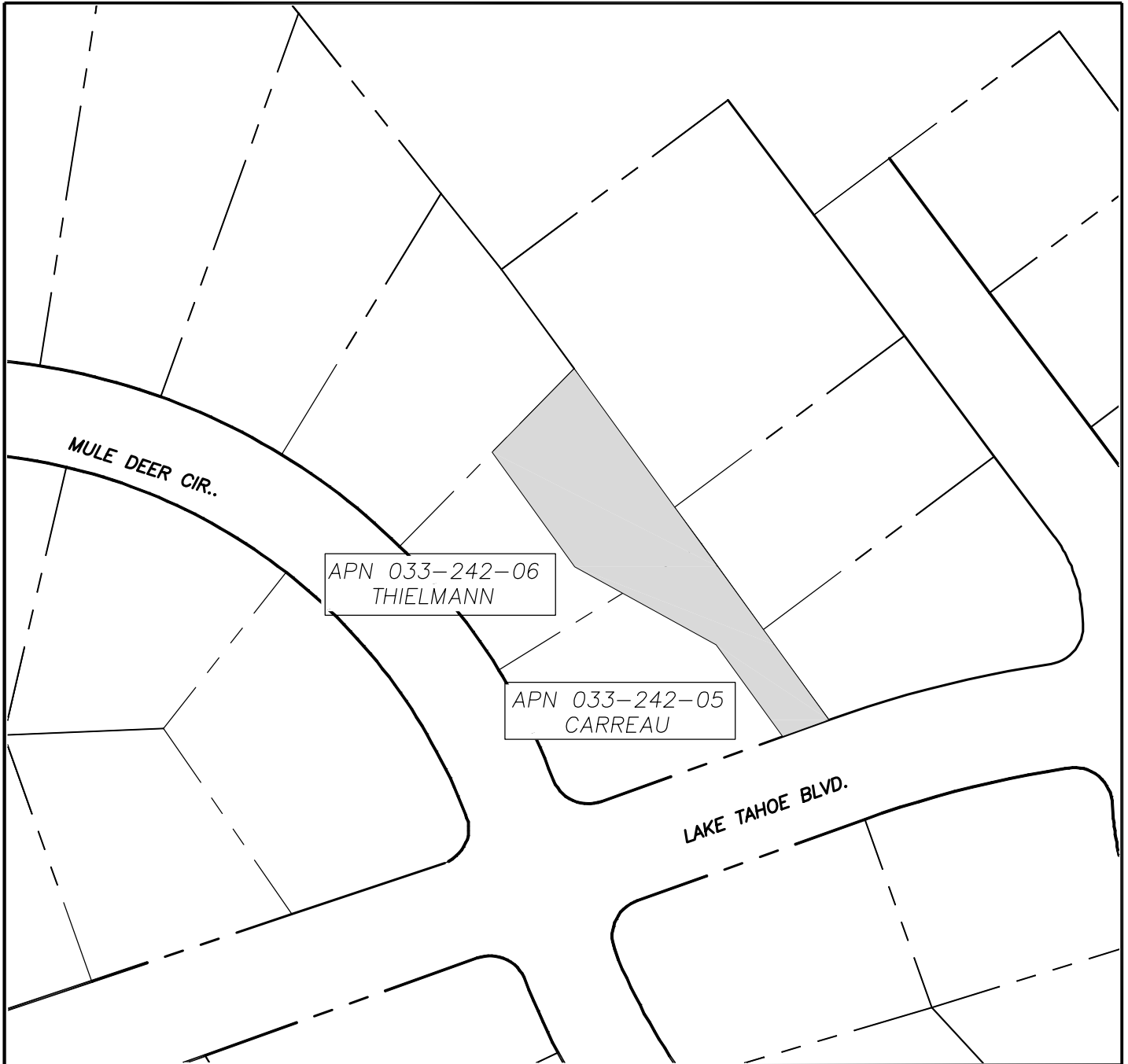
PARCEL LOCATION FOR PROPOSED TEMPORARY EASEMENT
 
 - - - - - PROPERTY LINE

**EL DORADO COUNTY**  
 SOUTH LAKE TAHOE OFFICE

**ANGORA FIRE**  
**EMERGENCY REHABILITATION PROJECT**  
**ZONE B EASEMENT REQUEST**  
**LOCATION MAP**


DATE: 08/07	PROJECT NO.: 97677	BY: JTC
-------------	--------------------	---------

FIGURE  
B



- - - - - PROPERTY LINE  
 PROPOSED TEMPORARY EASEMENT AREA

**EL DORADO COUNTY**  
**SOUTH LAKE TAHOE OFFICE**



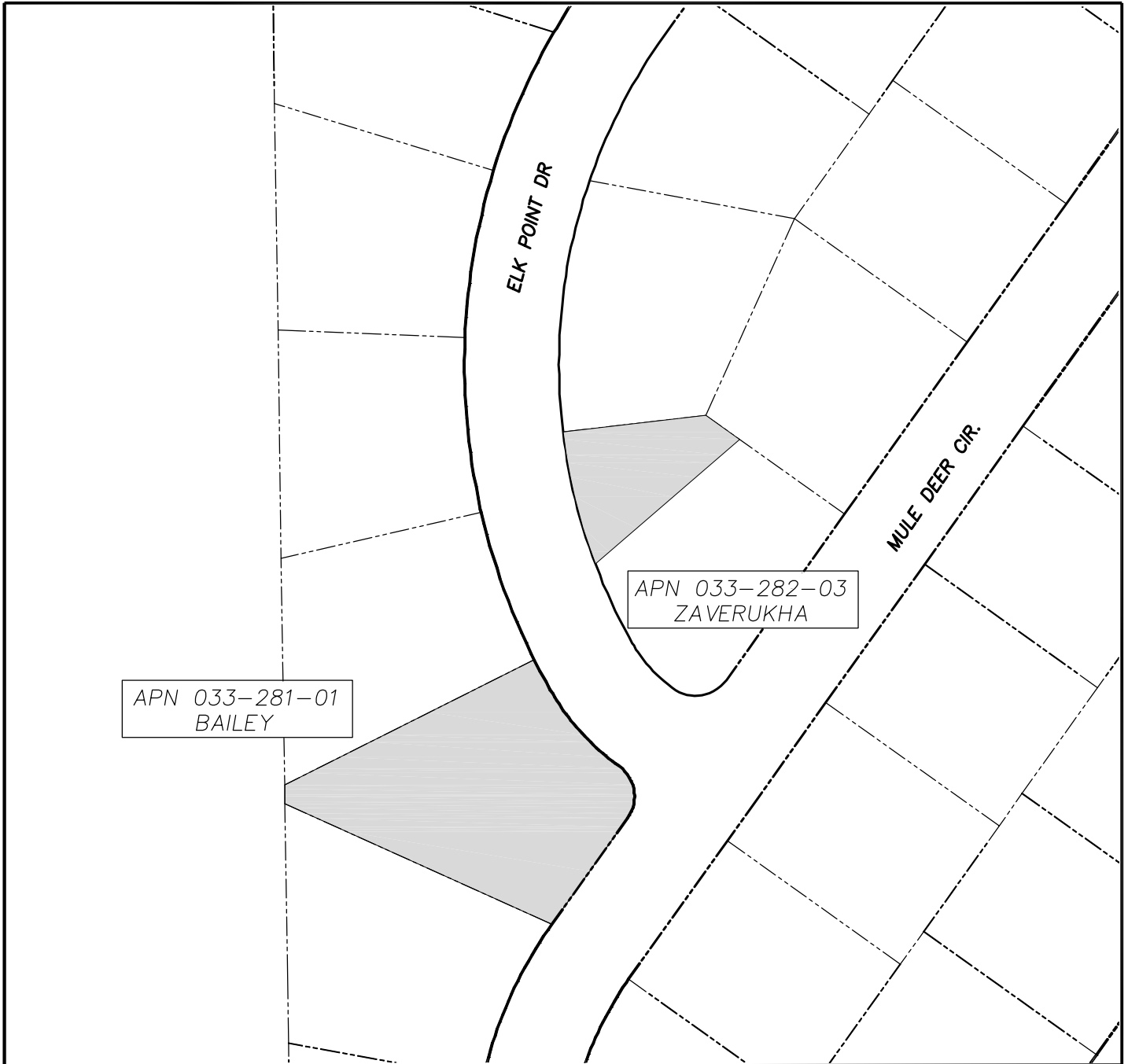
**ANGORA FIRE**  
**EMERGENCY REHABILITATION PROJECT**  
**ZONE B EASEMENT REQUEST**  
**937 & 931 MULE DEER CIR.**  
**APN 033-242-05 & APN 033-242-06**

FIGURE  
**B-1**

DATE: 08/07

PROJECT NO.: 97677

BY: JTC



APN 033-281-01  
BAILEY

APN 033-282-03  
ZAVERUKHA

ELK POINT DR

MULE DEER CIR.



0 40' 80'  
SCALE

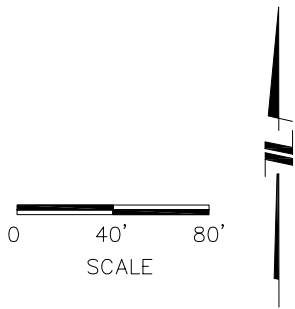
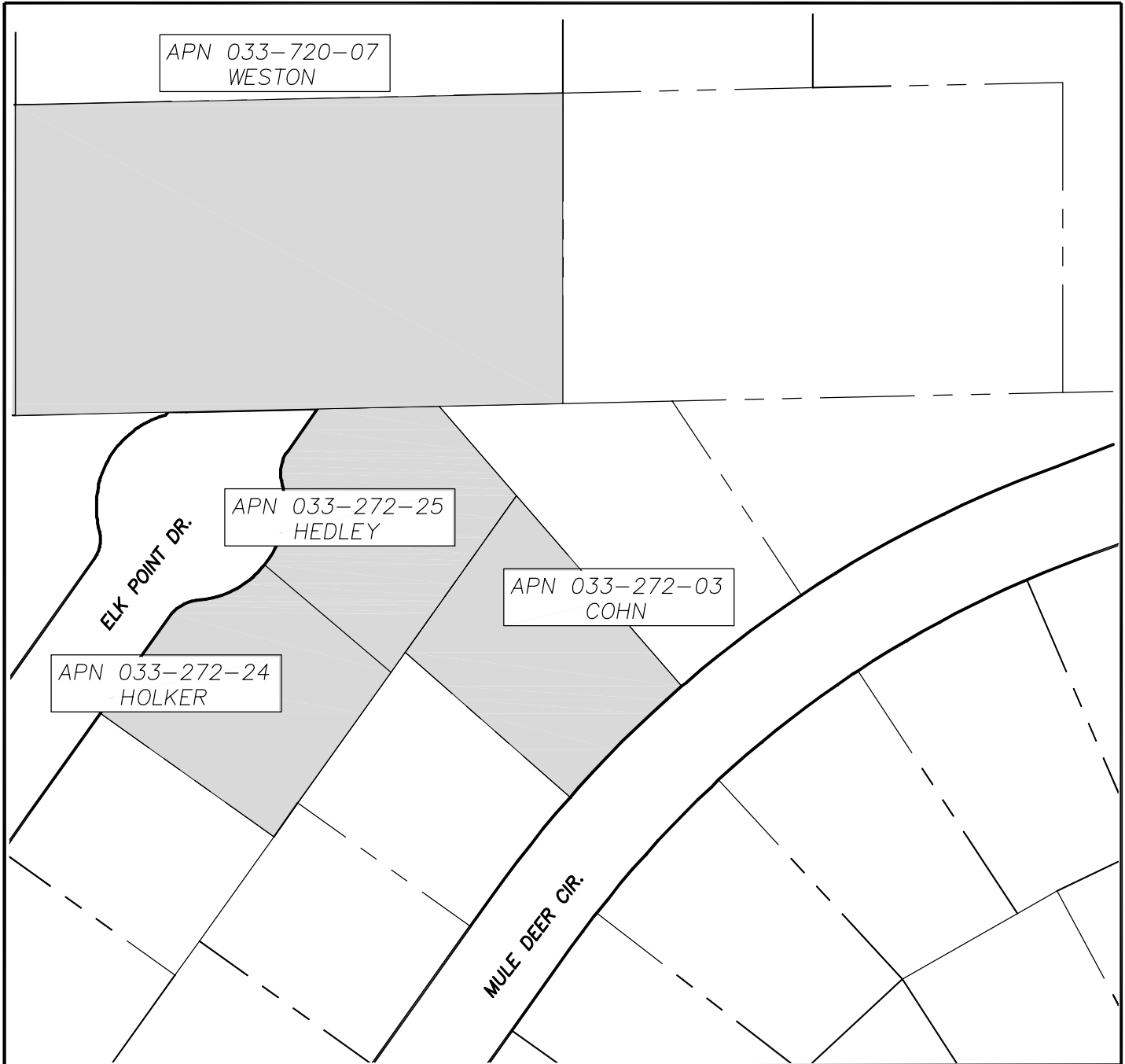
----- PROPERTY LINE  
 [Shaded Box] PROPOSED TEMPORARY EASEMENT AREA

EL DORADO COUNTY  
SOUTH LAKE TAHOE OFFICE

ANGORA FIRE  
EMERGENCY REHABILITATION PROJECT  
ZONE B EASEMENT REQUEST  
752 ELK POINT DR. & LOT 886 ELK POINT DR.  
APN 033-282-03, APN 033-281-01

DATE: 08/07	PROJECT NO.: 97677	BY: JTC
-------------	--------------------	---------


FIGURE  
**B-2**



----- PROPERTY LINE

■ PROPOSED TEMPORARY EASEMENT AREA

EL DORADO COUNTY  
SOUTH LAKE TAHOE OFFICE



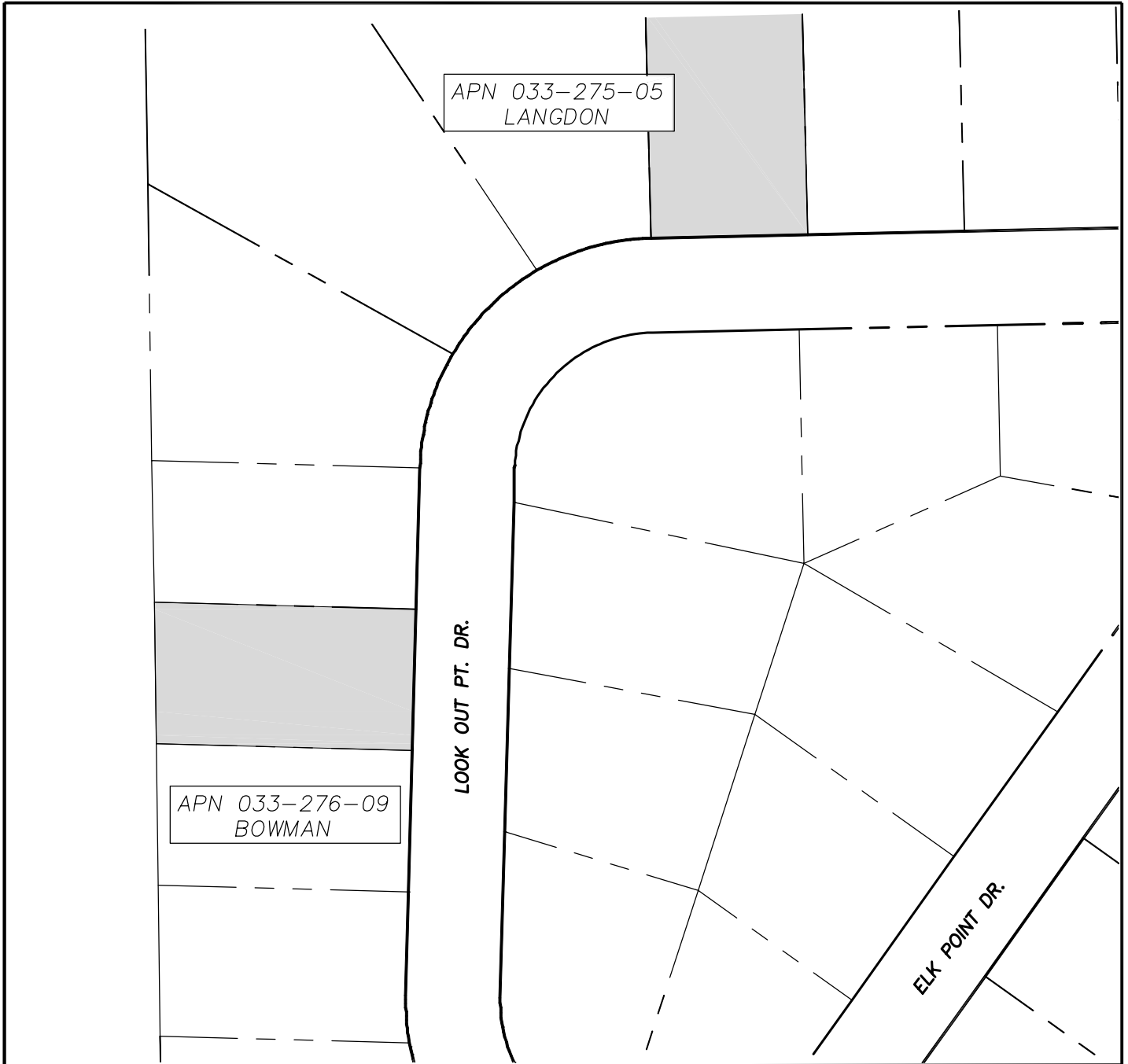
ANGORA FIRE EMERGENCY REHABILITATION PROJECT  
ZONE B EASEMENT REQUEST  
846, 848 & 850 ELK POINT DR. APN 033-272-24/  
APN 033-272-25/APN 033-720-07  
857 MULE DEER CIR. APN 033-272-03

FIGURE  
**B-3**

DATE: 08/07

PROJECT NO.: 97677

BY: JTC



APN 033-275-05  
LANGDON

APN 033-276-09  
BOWMAN

LOOK OUT PT. DR.


ELK POINT DR.



0 40' 80'  
SCALE

----- PROPERTY LINE  
 [Shaded Box] PROPOSED TEMPORARY EASEMENT AREA

EL DORADO COUNTY  
SOUTH LAKE TAHOE OFFICE



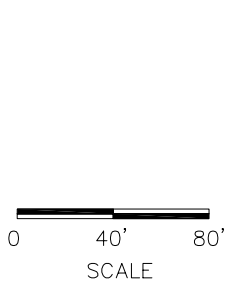
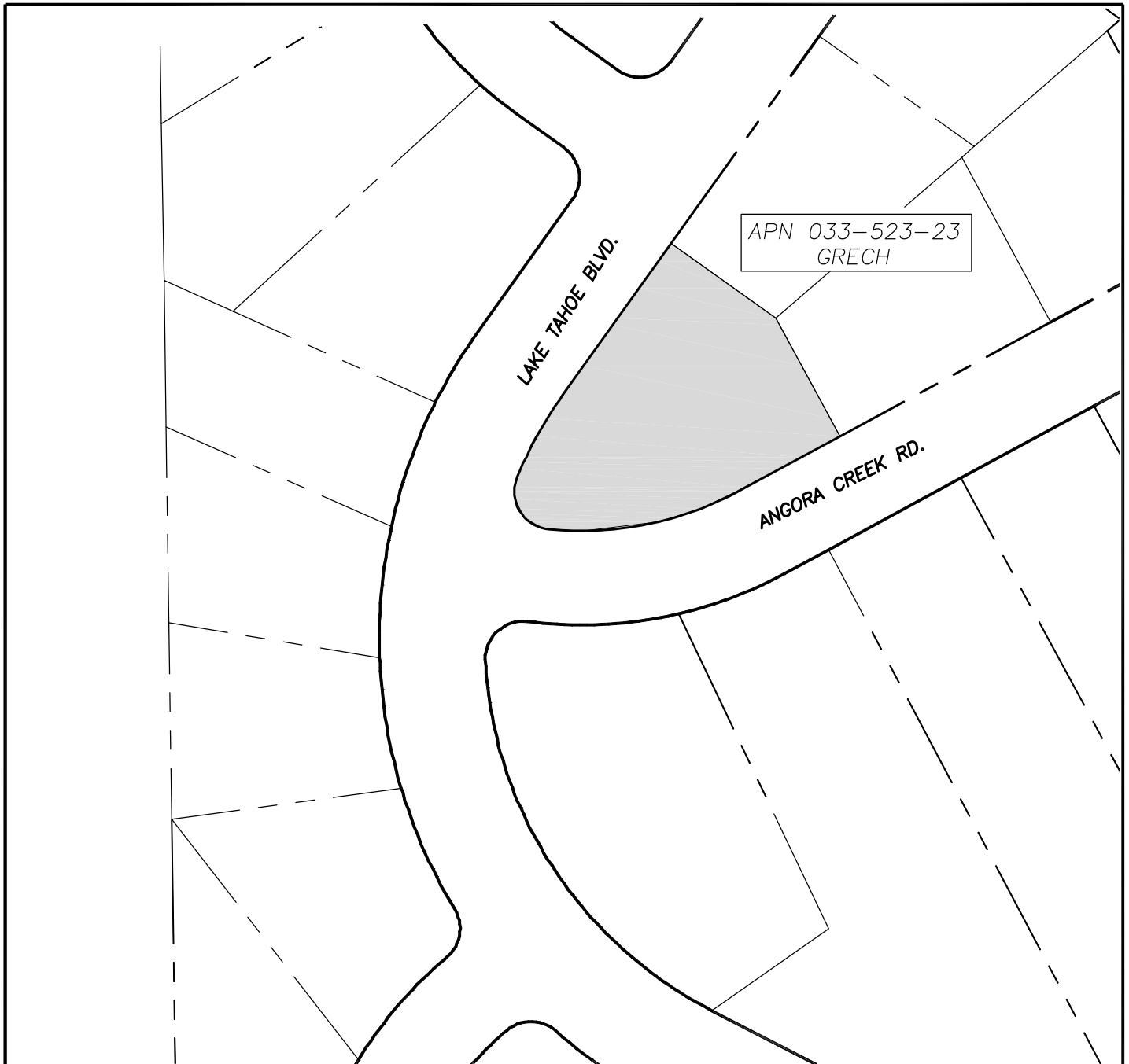
ANGORA FIRE  
EMERGENCY REHABILITATION PROJECT  
ZONE B EASEMENT REQUEST  
800 & 813 LOOK OUT POINT DR. APN 033-276-09/  
APN 033-275-05

FIGURE  
B-4

DATE: 08/07

PROJECT NO.: 97677


BY: JTC



----- PROPERTY LINE

■ PROPOSED TEMPORARY EASEMENT AREA

EL DORADO COUNTY  
SOUTH LAKE TAHOE OFFICE



ANGORA FIRE  
EMERGENCY REHABILITATION PROJECT  
ZONE B EASEMENT REQUEST  
LOT 553 ANGORA CREEK RD.  
APN 033-523-23

DATE: 08/07

PROJECT NO.: 97677

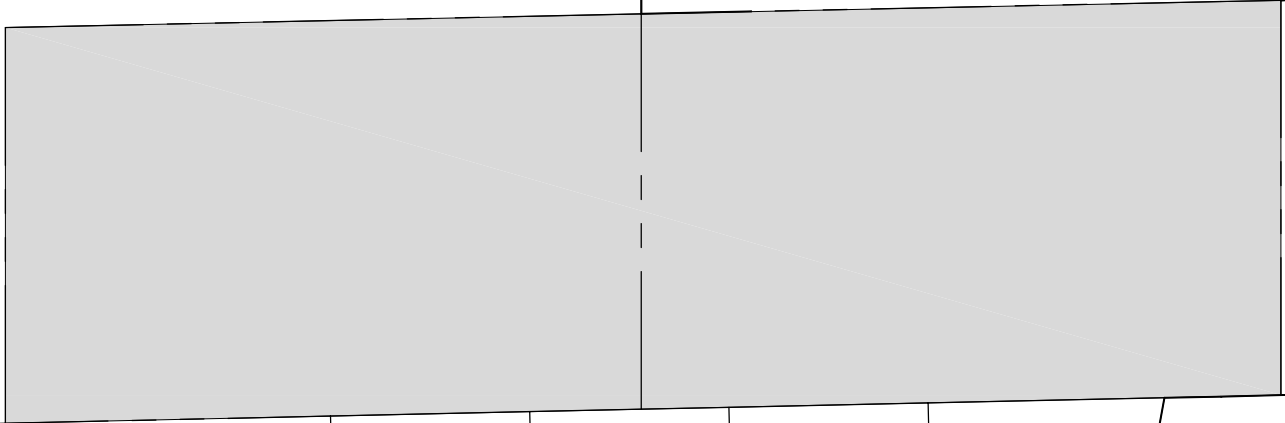
BY: JTC

FIGURE

B-5

APN 033-720-29  
HOUWELING

APN 033-720-19  
CAPIFONI



LOOK OUT PT. DR.

ELK POINT RD.


--- PROPERTY LINE

■ PROPOSED TEMPORARY  
EASEMENT AREA

0 40' 80'  
SCALE



EL DORADO COUNTY  
SOUTH LAKE TAHOE OFFICE



ANGORA FIRE  
EMERGENCY REHABILITATION PROJECT  
ZONE B EASEMENT REQUEST  
APN 033-720-19/APN 033-720-29

FIGURE

B-6

DATE: 08/07

PROJECT NO.: 97677

BY: JTC