

Electronically Recorded in Official Records
County of El Dorado
Janelle K. Horne
Recorder-Clerk

RECORDING REQUESTED BY:

SYNRGO
Placer Title Company
Branch Number: 201

WHEN RECORDED MAIL TO:

The County of El Dorado,
Department of Transportation
Att: Row Unit,
2850 Fairlane Court
Placerville, CA 95667

DOC# 2020-0057183

10/13/2020

Titles: 1 Pages: 11

08:23 AM

MMF

Fees	\$0.00
Taxes	\$0.00
CA SB2 Fee	\$0.00
Total	\$0.00

Order No: P-188771

APN: 084-030-15-100

Grant of Temporary Construction Easement

(Please fill in document title(s) on this line)

- Exempt from fee per GC27388.1(a)(2) due to being recorded in connection with concurrent transfer that is subject to the imposition of documentary transfer tax, or,
- Exempt from fee per GC27388.1(a)(1) due to the maximum fees being paid on documents in this transaction, or,
- Partially exempt from fee per GC27388.1(a)(1). Only \$75.00 to be charged as \$150.00 in fees has been paid on documents recorded immediately prior hereto or,
- Exempt from fee per GC27388.1(a)(2) due to being recorded in connection with concurrent transfer that is a residential dwelling to an owner-occupier, or,
- Exempt from the fee per GC27388.1(a) (1); Not related to real property, or,
- Exempt from fee under GC27388.1(a)(1) for the following reasons: *Public Entity*

NOTE: The following exemptions may not be acceptable for use in all counties:

- Exempt from fee per GC27388.1 due to being recorded in connection with a transfer that was subject to documentary transfer tax which was paid on document recorded previously on (date) as document number of Official Records, or,
- Exempt from fee per GC27388.a due to the maximum fees having been paid on documents in the transaction(s) recorded previously on (date) as document number(s) of Official Records, or,
- Partially exempt from fee per GC27388.1. Only \$75.00 to be charged as \$150.00 in fees having been paid on documents in this transaction(s) recorded previously on (date) as document number(s) of Official Records, or,
- Exempt from fee per GC27388.1 due to it being recorded in connection with a transfer of real property that is a residential dwelling to an owner-occupier. The recorded document transferring the dwelling to the owner-occupier was recorded on (date) as document number(s).

THIS PAGE ADDED TO PROVIDE SENATE BILL 2 EXEMPTION INFORMATION
(Additional recording fee applies)

**RECORDING REQUESTED BY AND
WHEN RECORDED MAIL TO:**

County of El Dorado
Department of Transportation
Attn: ROW Unit
2850 Fairlane Ct.
Placerville, CA 95667

APN: 084-030-015

Seller: Owings

Project #: 77126

*This document is now recorded
electronically with the County
Recorder. Attached to this original
document is a copy of the recorder
stamp as it appears of record.*

Mail Tax Statements to above.
Exempt from Documentary Tax Transfer
Per Revenue and Taxation Code 11922

Above section for Recorder's use

GRANT OF SLOPE AND DRAINAGE EASEMENT

FOR VALUABLE CONSIDERATION, receipt of which is hereby acknowledged, **Constance M. Owings, Trustee of the 1991 Owings Revocable Trust** hereinafter referred to as "Grantor," grants to the **COUNTY OF EL DORADO, a political subdivision of the State of California**, a slope and drainage easement for construction and maintenance of slope and drainage facilities together with any and all appurtenances appertaining thereto over, under, upon, and across a portion of all that certain real property situate in the unincorporated area of the County of El Dorado, State of California,

Described in Exhibit 'A1' and depicted in Exhibit 'B1' attached hereto and made a part hereof, which description is by this reference incorporated herein.

County will use federal funds for the acquisition of the land rights for this Project. County has entered into a Master Agreement, Administering Agency – State Agreement for Federal Aid Projects, Agreement No. 03-5925F15, effective October 18, 2016. County has agreed to comply with the terms and conditions of that Agreement, which include compliance with all Fair Employment Practices and with all Nondiscrimination Assurances as are contained in said Master Agreement.

TO HAVE AND TO HOLD said lands and interests therein unto COUNTY OF EL DORADO and its successors forever, subject, however, to the covenant, conditions, restrictions and reservations herein contained as follows, which will remain in effect for the period during which the real property or structures are used for a purpose for which federal financial assistance is extended or for another purpose involving the provision of similar services or benefits and shall be binding on COUNTY OF EL DORADO, its successors and assigns.

COUNTY OF EL DORADO, does hereby covenant and agree as a covenant running with the land for itself, successors and assigns, that;

(a) no person shall on the grounds of race, color, sex, national origin, religion, age or disability, be excluded from participation in, be denied the benefits of, or be otherwise subjected to discrimination with regard to any facility located wholly or in part on, over, or under such lands hereby conveyed; and

(b) COUNTY OF EL DORADO shall use the lands and interests in land so conveyed, in compliance with all requirements imposed by or pursuant to Title 49, Code of

Federal Regulations, Department of Transportation, Subtitle A, Office of the Secretary, Part 21, Non-discrimination in federally-assisted programs of the Department of Transportation – Effectuation of Title VI of the Civil Rights Act of 1964, and as Regulations may be amended; and

(c) in the event of breach of any of the above-mentioned nondiscrimination conditions, and only after determination that it is necessary in order to effectuate the purposes of Title VI of the Civil Rights Act of 1964, the U.S. Department of Transportation shall have a right to re-enter said lands and facilities on said land, and the above-described land and facilities shall thereon revert to and vest in and become the absolute property of the U.S. Department of Transportation and its assigns as such interest existed upon COUNTY OF EL DORADO's acquisition.

IN WITNESS WHEREOF, Grantor has herein subscribed its name on this 13 day of July, 2020.

GRANTOR: Constance M. Owings, Trustee of the 1991 Owings Revocable Trust

Constance M. Owings, Trustee
Constance M. Owings, Trustee

(All signatures must be acknowledged by a Notary Public)

EXHIBIT 'A1'

All that certain real property situate in the West Half of the Southeast Quarter of the Northeast Quarter of Section 28, Township 11 North, Range 11 East, Mount Diablo Meridian, County of El Dorado, State of California, being a portion of the parcel described in that certain document filed in Book 3606, Page 661 in the official records of El Dorado County more particularly described as follows:

AREA 1:

BEGINNING at a point which bears North $41^{\circ} 46' 16''$ East, 549.17 feet from the Northeast corner of Parcel 2 of that certain Parcel Map filed in Book 20 of Parcel Maps, Page 20 in the records of said county and state; thence from said POINT OF BEGINNING North $33^{\circ} 30' 51''$ East, 190.74 feet; thence North $1^{\circ} 55' 53''$ East, 107.78 feet; thence South $87^{\circ} 25' 01''$ West, 50.48 feet; thence South $23^{\circ} 14' 25''$ West, 51.74 feet; thence South $48^{\circ} 18' 38''$ West, 166.74 feet to the beginning of a non-tangent curve concave southwesterly having a radius of 347.00 feet; thence southeasterly along said curve through a central angle of $22^{\circ} 44' 01''$ an arc distance of 137.68 feet, said curve being subtended by a chord which bears South $39^{\circ} 10' 39''$ East, 136.78 feet to the POINT OF BEGINNING. Containing 24,064 square feet (0.55 acres) more or less.

TOGETHER WITH:

AREA 2:

BEGINNING at a point which bears North $34^{\circ} 04' 45''$ East, 378.84 feet from the Northeast corner of Parcel 2 of that certain Parcel Map filed in Book 20 of Parcel Maps, Page 20 in the records of said county and state; thence from said POINT OF BEGINNING North $66^{\circ} 41' 10''$ East, 60.00 feet to the beginning of a non-tangent curve concave southwesterly having a radius of 227.00 feet; thence northwesterly along said curve through a central angle of $27^{\circ} 13' 50''$ an arc distance of 107.88 feet, said curve being subtended by a chord which bears North $36^{\circ} 55' 45''$ West, 106.87 feet; thence South $39^{\circ} 27' 20''$ West, 60.00 feet to the beginning of a non-tangent curve concave southwesterly having a radius of 167.00 feet; thence southeasterly along said curve through a central angle of $27^{\circ} 13' 50''$ an arc distance of 79.37 feet, said curve being subtended by a chord which bears South $36^{\circ} 55' 45''$ East, 78.62 feet to the POINT OF BEGINNING. Containing 5,617 square feet (0.13 acres) more or less.

TOGETHER WITH:

AREA 3:

BEGINNING at a point which bears North $55^{\circ} 05' 33''$ East, 480.86 feet from the Northeast corner of Parcel 2 of that certain Parcel Map filed in Book 20 of Parcel Maps, Page 20 in the records of said county and state; thence from said POINT OF BEGINNING North $78^{\circ} 40' 48''$ East, 141.57 feet; thence North $11^{\circ} 19' 12''$ West, 20.00


feet; thence South 78° 40' 48" West, 129.38 feet; thence South 20° 02' 06" West, 23.42 feet to the POINT OF BEGINNING. Containing 2,710 square feet (0.06 acres) more or less.

-End of Description-

See Exhibit 'B1' attached hereto and made a part hereof.

The Basis of Bearings of the above description is grid North. Distances used in the above description are grid distances. Divide distances by 0.999845 to obtain ground distances.

The purpose of the above description is to describe that portion of said parcel as an easement for slope and drainage purposes.



Joseph C. Neely, P.L.S. 9026
Associate Land Surveyor
El Dorado County
Department of Transportation

Date 2/5/2020



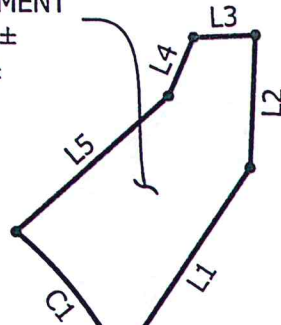
EXHIBIT 'B1'

Situate in Section 28, T. 11 N., R. 11 E., M.D.M.
County of El Dorado, State of California



AREA 1
SLOPE & DRAINAGE EASEMENT
AREA=24,064 SQ. FT.±
0.55 ACRES±

AREA 2
SLOPE & DRAINAGE EASEMENT
AREA=5,617 SQ. FT.±
0.13 ACRES±



AREA 2 P.O.B.

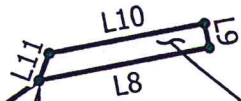
AREA 1 P.O.B.

AREA 3 P.O.B.

AREA 3
SLOPE & DRAINAGE EASEMENT
AREA=2,710 SQ. FT.±
0.06 ACRES±

NORTHEAST CORNER
PARCEL 2, P.M. 20-20

N 34° 04' 45" E 378.84'
N 41° 46' 16" E 549.17'
N 55° 05' 33" E 480.86'



- C1 R=347.00' L=137.68' Δ=22° 44' 01"
CH=S 39° 10' 39" E 136.78'
- C2 R=227.00' L=107.88' Δ=27° 13' 50"
CH=N 36° 55' 45" W 106.87'
- C3 R=167.00' L=79.37' Δ=27° 13' 50"
CH=S 36° 55' 45" E 78.62'
- L1 N 33° 30' 51" E 190.74'
- L2 N 1° 55' 53" E 107.78'
- L3 S 87° 25' 01" W 50.48'
- L4 S 23° 14' 25" W 51.74'
- L5 S 48° 18' 38" W 166.74'

OWINGS TRUST
APN 084-030-15
3606-OR-661

- L6 N 66° 41' 10" E 60.00'
- L7 S 39° 27' 20" W 60.00'
- L8 N 78° 40' 48" E 141.57'
- L9 N 11° 19' 12" W 20.00'
- L10 S 78° 40' 48" W 129.38'
- L11 S 20° 02' 06" W 23.42'



Grid North
Scale 1"=150'

CALIFORNIA ALL PURPOSE ACKNOWLEDGMENT

A notary public or other officer completing this certificate verifies only the identity of the individual who signed the document to which this certificate is attached, and not the truthfulness, accuracy, or validity of that document.

STATE OF CALIFORNIA }

COUNTY OF El Dorado }

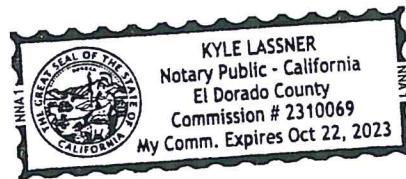
On 7-13-2020 before me, Kyle Lassner Notary
Public, Date (here insert name and title of the officer)

personally appeared Constance M. Owings

who proved to me on the basis of satisfactory evidence to be the person(s) whose name(s) is/are subscribed to the within instrument and acknowledged to me that he/she/they executed the same in his/her/their authorized capacity(ies), and that by his/her/their signature(s) on the instrument the person(s), or the entity upon behalf of which the person(s) acted, executed the instrument.

I certify under PENALTY OF PERJURY under the laws of the State of California that the foregoing paragraph is true and correct.

WITNESS my hand and official seal.



Signature: [Handwritten Signature] (Seal)

OPTIONAL

Description of Attached Document

Title or Type of Document: Grant of Slope and Drainage Easement Number of Pages: 5

Document Date: 7-13-2020 Other: ∅

**RECORDING REQUESTED BY AND
WHEN RECORDED RETURN TO:**

County of El Dorado
Board of Supervisors
330 Fair Lane
Placerville, CA 95667

APN: 084-030-015

Seller: Owings

Project #: 77126

CERTIFICATE OF ACCEPTANCE

This is to certify that the interest in real property conveyed by the Grant of Slope and Drainage Easement dated July 13th, 2020, from Constance M. Owings, Trustee of the 1991 Owings Revocable Trust, is hereby accepted by order of the County of El Dorado Board of Supervisors and the grantee consents to the recordation thereof by its duly authorized officer.

APN: 084-030-015

Dated this 25th day of August, 2020.

COUNTY OF EL DORADO

By:

Brian K. Veerkamp
Brian K. Veerkamp, Chair
Board of Supervisors

ATTEST:

Clerk of the Board of Supervisors

By: Anna Smith
Deputy Clerk