

RECORDING REQUESTED BY
AND WHEN RECORDED RETURN TO:

COUNTY OF EL DORADO
BOARD OF SUPERVISORS OFFICE
330 FAIR LANE
PLACERVILLE, CA 95667

Name: Greenwalt Family Trust

Project: Bass Lake North
A.P.N.: 115-040-10
Date:

Mail Tax Statement to above.
Exempt from Documentary Tax Transfer
Per Revenue and Taxation Code 11922

Above section for Recorder's use

**IRREVOCABLE OFFER OF DEDICATION FOR
A DRAINAGE EASEMENT**

JAMES B. GREENWALT AND SUSAN M. GREENWALT, AS TRUSTEES OF THE GREENWALT FAMILY TRUST INITIALLY ESTABLISHED ON JUNE 21, 2001, hereinafter called GRANTOR, owner of the real property herein described, does hereby irrevocably offer for dedication to the COUNTY OF EL DORADO, a political subdivision of the State of California, an easement for drainage purposes, over, under, and across that certain real property situate in the unincorporated area of the County of El Dorado, State of California, described as:

See Exhibits A & B, attached hereto and made a part hereof.

It is understood that this offer of dedication shall remain in effect and run with the land until such time the County of El Dorado Board of Supervisors makes a finding of necessity for public purposes and accepts said offer by resolution.

IN WITNESS WHEREOF, GRANTOR has hereunto subscribed (his) (her) (their) name(s) this 21 day of Aug, 2019.

GRANTOR(S)

THE GREENWALT FAMILY TRUST
INITIALLY ESTABLISHED ON JUNE 21, 2001


James B. Greenwalt, Trustee


Susan M. Greenwalt, Trustee


A Notary Public or other officer completing this certificate verifies only the identity of the individual who signed the document to which this certificate is attached, and not the truthfulness, accuracy, or validity of that document.

STATE OF CALIFORNIA
COUNTY OF EL DORADO

On AUGUST 21, 2019, before me, M. CARROLL,
a Notary Public, personally appeared JAMES B. GREENWALT and SUSAN M. GREENWALT,
who proved to me on the basis of satisfactory evidence to be the person(s) whose name(s) is/are
subscribed to the within instrument and acknowledged to me that he/she/they executed the same
in his/her/their authorized capacity(ies), and that by his/her/their signature(s) on the instrument
the person(s), or the entity upon behalf of which the person(s) acted, executed the instrument.

I certify under PENALTY OF PERJURY under the laws of the State of California that the
foregoing paragraph is true and correct.

WITNESS my hand and official seal.



M. Carroll
Notary Public in and for said County and State


Notary Public Seal

MERS MIN# 1000255-0000560055-4
SIS (888) 679-6377

Consent of Beneficiary

Mortgage Electronic Registration Systems, Inc. "MERS", whose address is P.O. Box 2026, Flint, MI 48501-2026, as nominee for Bank of America, N.A., and its successors and assigns, is the Beneficiary of a Deed of Trust dated May 18, 2010, as recorded in document No. DOC-2010-0025177-00, hereby consents to the grant of the Drainage Easement dated and signed by James B. Greenwalt and Susan M. Greenwalt, as trustees of the Greenwalt Family Trust Initially Established on June 21, 2001, to El Dorado County and joins in the execution hereof solely as Beneficiary and hereby does agree that in the event of the foreclosure of said Deed of Trust, or other sale of said property described in said Deed of Trust under judicial or non-judicial proceedings, the same shall be sold and the same is hereby deemed to be sold subject to said Easement; provided however, that nothing contained in this provision shall operate to alter, change or modify the terms, provisions or conditions of the Deed of Trust; or any instrument described or referred to therein, or to release or affect the validity or priority of the lien, security interest and other rights of Beneficiary arising under or by virtue of the Deed of Trust.

SIGNED AND EXECUTED this 21 day of October, 2019




Mortgage Electronic Registration Systems, Inc., as nominee for Bank of America, N.A. and its successors and assigns

By: Lisa M Hill 10/21/19
Name: Lisa M. Hill
Title: Vice President

STATE OF TEXAS

COUNTY OF COLLIN

This instrument was acknowledged before me on 10/21/2019 by Lisa M. Hill, Vice President of Mortgage Electronic Registration Systems, Inc., a Delaware corporation, on behalf of said corporation, as nominee for Bank of America, N.A. and its successors and assigns.



Heather A. Vinas
Notary Public State of Texas

My commission expires: 03/26/2020

Exhibit 'A'

IRREVOCABLE OFFER OF DEDICATION
Drainage Easement

All that real property situated in the County of El Dorado, State of California, lying within the Southeast One-quarter of Section 31, Township 10 North, Range 9 East, M.D.M., being a portion of Parcel "D" as shown on that certain Parcel Map filed in the office of the County Recorder in Book 18 of Parcel Maps, Page 80 and being more particularly described as follows:


COMMENCING at a point on the South line of said Parcel "D", being the Southeast corner of the "New Road Right of Way" parcel as described in the Irrevocable Offer of Dedication dated August 2, 2004 and recorded in Document No. 2005-0006569, Official Records of El Dorado County and from which the Southwest corner of said Parcel "D" bears South 89°19'40" West, 95.97 feet; thence along the East line of said "New Road Right of Way" parcel, being the Easterly right of way of Bass Lake Road, along the arc of a curve to the left, having a radius of 1450.00 feet, the chord of which bears North 01°14'24" West, 44.54 feet; thence leaving said East line, along the arc of a non-tangent curve, concave to the Northeast, having a radius of 20.00 feet, the chord of which bears South 46°24'23" East, 27.93 feet; thence North 89°18'27" East, 14.19 feet; thence along the arc of a curve to the left, having a radius of 175.00 feet, the chord of which bears North 84°17'25" East, 30.61 feet; thence North 79°16'23" East, 102.46 feet; thence along the arc of a curve to the right, having a radius of 285.00 feet, the chord of which bears North 84°18'02" East, 49.95 feet; thence North 89°19'40" East, 232.44 feet to the true POINT OF BEGINNING; thence North 29°31'48" East, 17.46 feet; thence South 60°28'12" East, 30.00 feet; thence along the arc of a non-tangent curve, concave to the South, having a radius of 285.00 feet, the chord of which bears South 89°29'15" West, 1.59 feet; thence South 89°19'40" West, 34.71 feet to the **POINT OF BEGINNING**, containing 262 square feet, more or less.

See Exhibit B attached hereto and made a part of this description.

End of description

The Basis of Bearings for this description is the California State Plane Coordinate System, Zone 2, NAD 83.

This description has been prepared by me or under my direct supervision.


Kevin A. Heeney, P.L.S. 5914



07/05/2019
Date

CTA Engineering & Surveying
3233 Monier Circle
Rancho Cordova, CA 95742
916-638-0919

Exhibit 'B'



PARCEL I
PM 1-96

SIENNA

RIDGE
RD.

DRAINAGE EASEMENT
262 S.F.

S60°28'12"E 30.00'

R=285.00'

Δ=0°19'09"

S89°29'15"W

1.59'

S89°19'40"W 34.71'

N29°31'48"E 17.46'

POINT OF BEGINNING

N89°19'40"E 232.44'

RAVANIPOUR/EMDADI
POR. PARCEL B
PM 25-49

GREENWALT
115-040-10
POR. PARCEL D
PM 18-80

R=285.00'

Δ=10°03'17"

N84°18'02"E

49.95'

25' NON-EXCLUSIVE
ROAD & UTILITY EASEMENT
PER P.M. 25-49

N79°16'23"E 102.46'

R=175.00'

Δ=10°02'03"

N84°17'25"E

30.61'

R=20.00'

Δ=88°34'22"

S46°24'23"E

27.93'

N89°18'27"E 14.19'

EL DORADO CO. 2005-0006569

BASS

R=1450.00'

Δ=1°45'36"

N1°14'24"W

44.54'

S89°19'40"W 95.97'

LAKE

FND. 1 1/2" I.P.
W/ 2" BRASS DISC
L.S. 3185

EL DORADO CO. 2004-0099748



DATE: 07/05/2019

OWNER:
Greenwalt Family Trust

FEE PARCEL: 115-040-010-000

cta Engineering & Surveying

Civil Engineering ■ Land Surveying ■ Land Planning
3233 Monier Circle, Rancho Cordova, CA 95742
T (916) 636-0919 • F (916) 636-2479 • www.ctaes.net

DATE: 07/03/2019
SCALE: 1"=100'

DRAWN BY: KAH
JOB NO. 05-012-002

SHEET 1 OF 1

IRREVOCABLE OFFER OF DEDICATION

DRAINAGE EASEMENT

A PORTION PARCEL D, P.M. 18-80
IN SECTION 31, T.10 N., R.9 E., M.D.M.
COUNTY OF EL DORADO STATE OF CALIFORNIA

**CONSENT TO THE MAKING OF AN
IRREVOCABLE OFFER OF DEDICATION**

At a regular meeting of the Board of Supervisors of the County of El Dorado held on _____, the County of El Dorado consented to the foregoing attached IRREVOCABLE OFFER OF DEDICATION FOR DRAINAGE EASEMENT dated August 21, 2019, from James B. Greenwalt and Susan M. Greenwalt, As Trustees Of The Greenwalt Family Trust Initially Established on June 21, 2001, for a Drainage Easement and authorized the recording of said offer pursuant to Government Code Section 7050.

Said dedication shall remain in effect and run with the land until such time as the County of El Dorado Board of Supervisors makes a finding of necessity for public purposes and accepts said offer by resolution.

Dated this _____ day of _____, 20_____

COUNTY OF EL DORADO

By: _____

Brian Veerkamp
Chair, Board of Supervisors

Attest:
Kim Dawson
Clerk of the Board of Supervisors

By: _____
Deputy Clerk