APPROVED

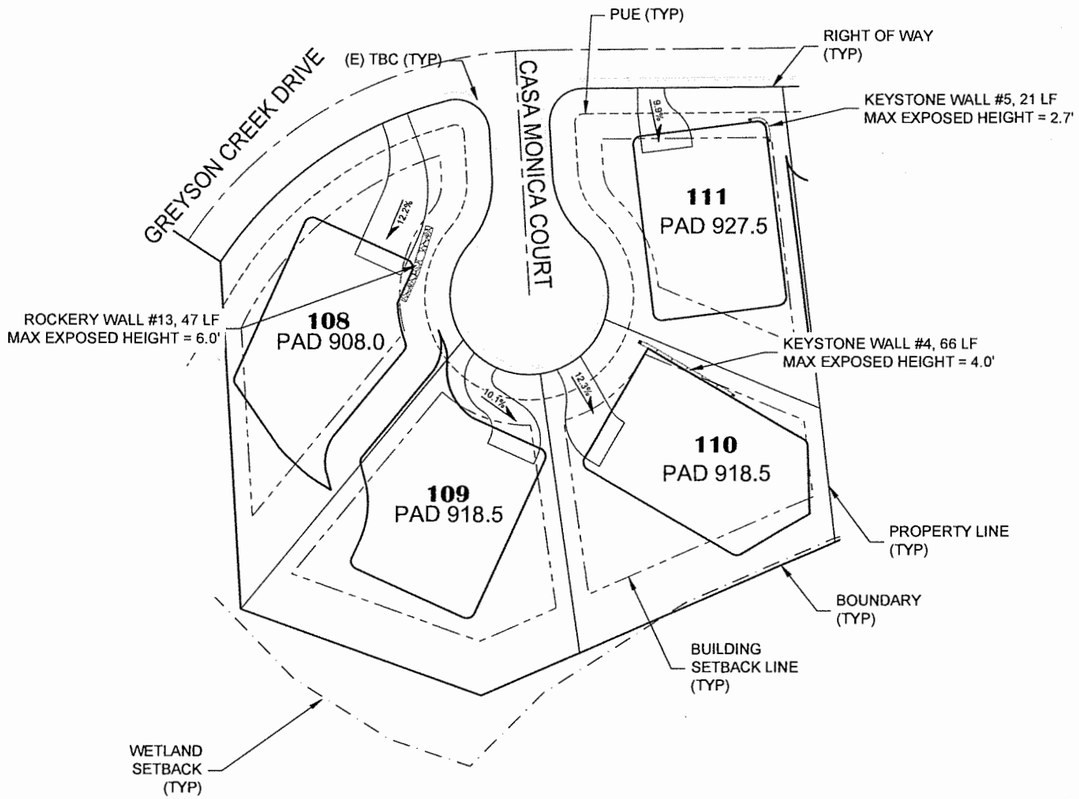

PROPOSED

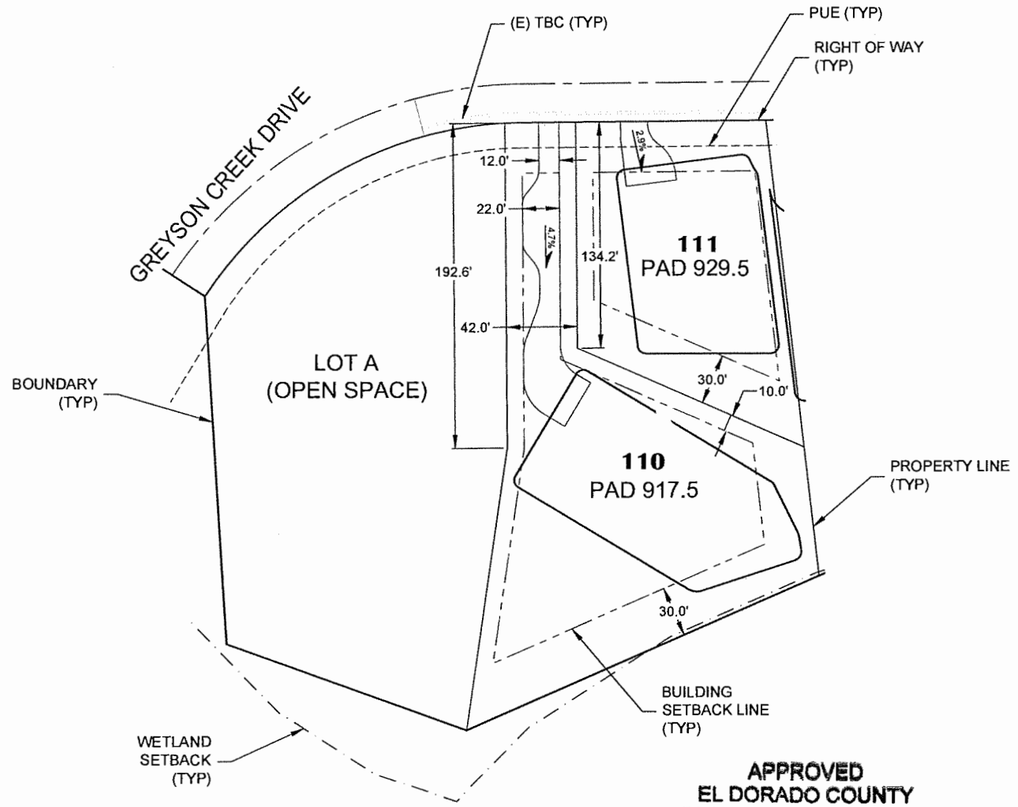

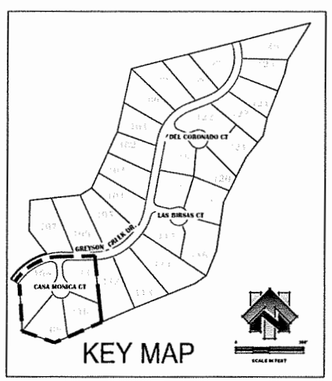

KEY MAP

PROPOSED LOT	AREA (SF)
LOT A	51,271
110 (W/O FLAG POLE)	28,327
111	20,001

APPROVED
EL DORADO COUNTY
PLANNING COMMISSION
DATE June 8, 2017
BY Roger Trout/Cmt
EXECUTIVE SECRETARY

0 20' 40' 80'
SCALE IN FEET

NO.	REVISION	DESCRIPTION	CHECKED BY	DATE

DRAWING SCALE
HOR. SCALE:
VERT. SCALE:

R.E.Y. ENGINEERS, INC.
Civil Engineers | Land Surveyors | LDAR
905 Sutter Street Suite 200 Folsom, CA 95630
Phone: (916) 366-3040 Fax: (916) 366-3303

SERRANO - VILLAGE M3 LOTS
TM 01-1381
LOT A EXHIBIT
EL DORADO COUNTY CALIFORNIA

DRAWING INFO
DATE: 04/28/2017
DRAFTER: FMI
DESIGNER: FMI
REVIEWER: DTM

PROJECT NO.
2677.194
SHEET NO. 1 OF 1

R:\2677\201 - Village M3 On-Lot Grading\10 - CAD Drawings\Exhibits\2017-04-28 Cultural Site Exhibit- 'Lot A'\LOT A EXHIBIT.dwg Apr 28, 2017 - 9:23am, elehmann