

RESOLUTION NO. _____
OF THE BOARD OF SUPERVISORS OF THE COUNTY OF EL DORADO
Resolution to Accept
Irrevocable Offer Of Dedication #2006-32
West Valley Village, Lot 10
MW Housing Partners III, A CA LP

WHEREAS, the authority to invoke the process of dedicating an easement over, under and/or across property by the County is established under Section 7050 of the California Government Code and Section 66475 of the Subdivision Map Act; and

WHEREAS, the authority to accept right of way, road, slope, drainage and public utilities easements by the County, at its discretion, is established under Section 7050 of the California Government Code and Section 66477.1 of the Subdivision Map Act; and

WHEREAS, on October 23, 2006, MW Housing Partners III, a California Limited Partnership, executed an Irrevocable Offer of Dedication to the County of El Dorado for a road right of way, including the underlying fee, located on Lot 10 of West Valley Village in El Dorado Hills; and

WHEREAS, on December 5, 2006, the County of El Dorado Board of Supervisors approved and acknowledged but rejected said offer by Resolution No. 398-2006; and

WHEREAS, said Resolution and offer filed for record as Document No. 2006-0084135, in the office of the County of El Dorado Recorder; and

WHEREAS, said lot is located on a segment of Latrobe Road and is part of the Latrobe Road Widening Project Phase 2 more particularly described in Exhibit A and depicted in Exhibit B attached to said offer; and

WHEREAS, said offer shall remain in effect and run with the land until such time the County of El Dorado Board of Supervisors accepts said offer; and

WHEREAS, the County of El Dorado Board of Supervisors has determined that it is in the public's best interest to accept said offer at this time.

NOW, THEREFORE BE IT RESOLVED, that from and after the date this Resolution is recorded, said offer is hereby accepted, at this time, by the County of El Dorado Board of Supervisors.

PASSED AND ADOPTED by the Board of Supervisors of the County of El Dorado at a regular meeting of said Board, held on the _____ day of _____, 2008, by the following vote of said Board:

ATTEST	Ayes:
Cindy Keck	Noes:
Clerk of the Board of Supervisors	Absent:

By _____ Deputy Clerk
 _____ Rusty Dupray, Chairman of the Board
 Board of Supervisors

I CERTIFY THAT:
 THE FOREGOING INSTRUMENT IS A CORRECT COPY OF THE ORIGINAL ON FILE IN THIS OFFICE.

DATE _____
 ATTEST: Cindy Keck, Clerk of the Board of Supervisors of the County of El Dorado, State of California

By _____
 Deputy Clerk

RECORDING REQUESTED BY:

Board of Supervisors

WHEN RECORDED MAIL TO:

**Board of Supervisors
330 Fair Lane
Placerville, CA 95667**




**El Dorado, County Recorder
William Schultz Co Recorder Office
DOC- 2006-0084135-00**

**Acct 30-EL DORADO CO BOARD OF SUPERVISORS
Friday, DEC 08, 2006 08:06:39
Ttl Pd \$0.00 Nbr-0000933842
JLB/C1/1-6**

**SPACE ABOVE THIS LINE RESERVED FOR
RECORDER'S USE**

TITLE (S)

**RESOLUTION 398-2006
RESOLUTION TO ACKNOWLEDGE, BUT REJECT
IRREVOCABLE OFFER OF DEDICATION #2006-32
WEST VALLEY VILLAGE, LOT 10
MW HOUSING PARTNERS III, A CA LP**



RESOLUTION NO. 398-2006 OF THE BOARD OF SUPERVISORS OF THE COUNTY OF EL DORADO

Resolution to Acknowledge, but Reject Irrevocable Offer Of Dedication #2006-32 West Valley Village, Lot 10 MW Housing Partners III, A CA LP

WHEREAS, the authority to invoke the process of dedicating an easement over, under and/or across property by the County is established under Section 7050 of the California Government Code and Section 66475 of the Subdivision Map Act; and

WHEREAS, the authority to accept right of way, road, slope, drainage and public utilities easements by the County, at its discretion, is established under Section 7050 of the California Government Code and Section 66477.1 of the Subdivision Map Act; and

WHEREAS, MW Housing Partners III, a California Limited Partnership, has executed an Irrevocable Offer of Dedication to the County of El Dorado for a road right of way, including the underlying fee, which is located on Lot 10 of West Valley Village in El Dorado Hills; and

WHEREAS, said road right of way is described in Exhibit A, and depicted in Exhibit B, attached to said offer; and

WHEREAS, said offer is necessary for the future widening of Latrobe Road and shall remain in effect and run with the land until such time the County of El Dorado Board of Supervisors accepts said offer by Resolution; and

WHEREAS, the County of El Dorado Board of Supervisors has determined that it is in the public's best interest to acknowledge, but reject said offer, at this time.

NOW, THEREFORE BE IT RESOLVED, that from and after the date this Resolution is recorded, said offer is hereby acknowledged, but rejected, at this time, by the County of El Dorado Board of Supervisors.

PASSED AND ADOPTED by the Board of Supervisors of the County of El Dorado at a regular meeting of said Board, held on the 5TH day of DECEMBER, 2006, by the following vote of said Board:

Ayes: DUPRAY, SWEENEY, SANTIAGO

ATTEST
CINDY KECK
Clerk of the Board of Supervisors

Noes: NONE
Absent: BAUMANN

By [Signature]
Deputy Clerk

[Signature]
James R. Sweeney, Chairman of the Board
Board of Supervisors

I CERTIFY THAT:
THE FOREGOING INSTRUMENT IS A CORRECT COPY OF THE ORIGINAL ON FILE IN THIS OFFICE.

DATE _____

ATTEST: CINDY KECK, Clerk of the Board of Supervisors of the County of El Dorado, State of California

By _____
Deputy Clerk

RECORDING REQUESTED BY AND
WHEN RECORDED MAIL TO:
County of El Dorado
Board of Supervisors
330 Fair Lane
Placerville CA 95667

Mail Tax Statements to above.
Exempt from Documentary Tax Transfer
Per Revenue and Taxation Code 11922

Above section for Recorder's use

**IRREVOCABLE OFFER OF DEDICATION
ROAD RIGHT OF WAY**

MW HOUSING PARTNERS III, A CA LP, hereinafter called GRANTOR, owner of the real property herein described, does hereby irrevocably offer for dedication to the COUNTY OF EL DORADO, a political subdivision of the State of California, a road right of way, including the underlying fee, situate in the unincorporated area of the County of El Dorado, State of California, described as:

See Exhibits A & B, attached hereto and made a part hereof.

It is understood that this offer of dedication shall remain in effect and run with the land until such time as the County of El Dorado Board of Supervisors makes a finding of necessity for public purposes and accepts said offer by resolution.

IN WITNESS WHEREOF, GRANTOR has hereunto subscribed its name this
23RD day of OCTOBER, 2006.

GRANTOR

MW HOUSING PARTNERS III, L.P.,
a California limited partnership

By: MW Housing Management III, LLC,
a California limited liability company, its General Partner

By: WRI CP Investments III LLC
a Washington limited liability company, its Co-Manager

By: Weyerhaeuser Realty Investors, Inc.
a Washington corporation, its Manager

By: Tara Lunn
Name: Tara Lunn
Title: Assistant Vice President

By: Edwin J. Stephens
Name: Edwin J. Stephens
Title: Vice President


(All Signatures Must Be Notarized)


CERTIFICATE OF ACKNOWLEDGMENT

State of Washington)
) ss.
County of King)

On this 23rd day of October, 2006, before me, Jill MacDermot, a notary public for the State of Washington personally appeared Tara Lunn, personally known to me to be the person whose name is subscribed to the within instrument and acknowledged to me that she executed the same in her authorized capacity and that by her signature on the instrument the person, or the entity upon behalf of which the person acted, executed the instrument.

WITNESS my hand and official seal.

Signature 
Residing at Gig Harbor, WA.




CERTIFICATE OF ACKNOWLEDGMENT

State of Washington)
) ss.
County of King)

On this 23rd day of October, 2006, before me, Jill MacDermot, a notary public for the State of Washington personally appeared Edwin J. Stephens, personally known to me to be the person whose name is subscribed to the within instrument and acknowledged to me that he executed the same in his authorized capacity and that by his signature on the instrument the person, or the entity upon behalf of which the person acted, executed the instrument.

WITNESS my hand and official seal.

Signature 
Residing at Gig Harbor, WA.

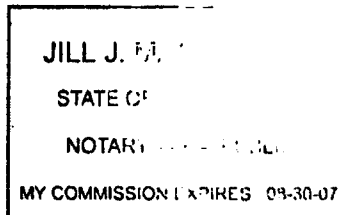


EXHIBIT A
LEGAL DESCRIPTION
FEE ACQUISITION PROPERTY

All that portion of Lot 10, as said lot is shown on the map recorded in Book J of Maps, at Page 43, in the office of the El Dorado County Recorder, being a portion of the southwest quarter of Section 13, Township 9 North, Range 8 East, M.D.M., unincorporated area of the County of El Dorado, State of California, and more particularly described as follows:

Beginning on the southerly boundary of said lot, from which the southwest corner bears South 87°26'31" West (cite South 87°26'36" West) 15.841 meters (51.97 feet); **thence from said point of beginning** along the new easterly right-of-way line of Latrobe Road North 02°33'24" West 61.570 meters (202.00 feet) to the northerly boundary; thence leaving said new right-of-way line along said boundary North 68°27'06" East (cite North 68°27'11" East) 3.869 meters (12.69 feet) to the proposed right-of-way line; thence leaving said boundary along said proposed right-of-way line South 02°33'24" East 62.829 meters (206.13 feet) to the aforementioned southerly boundary; thence leaving said right-of-way line along said boundary South 87°26'31" West 3.658 meters (12.00 feet) to the point of beginning, containing 0.0228 hectares (0.056 acres), more or less.

END OF DESCRIPTION.

See attached Exhibit **B**

Note: The basis of bearings for this description is Grid North, California Coordinate System of 1983, Zone II, as defined in Chapter 611, Sections 8801-8819 of the State Resources Code. All distances are grid distances. To convert to ground distances, divide all distances by 0.999921.



9-06-06

084135

EXHIBIT B

9.144m
(30')

EXIST. R/W LINE

N68°27'06"E
3.869m

MW HOUSING PARTNERS III
LOT 10 J-43
APN 118:140:28

NEW R/W LINE

PROPOSED R/W LINE

LATROBE ROAD

N02°33'24"W

S02°33'24"E

61.570m

62.829m

POINT OF BEGINNING

N87°26'31"E
15.841m

S87°26'31"W
3.658m



SCALE = 1:500
METRIC