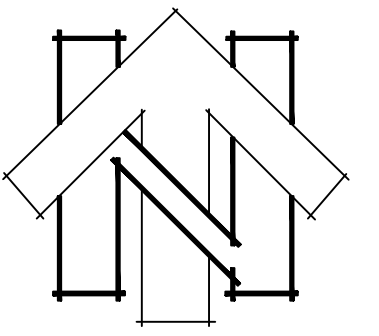


# CONCEPTUAL RIGHT OF WAY EXHIBIT






DSP STATION 56+40 TO 99+40  
SR 49 STATION 13+10 TO 37+10  
EL DORADO COUNTY, CA  
APRIL, 2008



0 50' 100' 200'  
SCALE: 1" = 100'



## LEGEND

-  RIGHT OF WAY
-  PROPERTY LINE
-  (E) BUILDING
-  ROW ACQUISITION REQUIRED FOR DIAMOND SPRINGS PARKWAY
-  ROW GRANTED W/ RETAIL PROJECT

**Agenda Item 08-0628**  
**Exhibit 2**

CTA Engineering • Surveying  
 3233 Monier Circle  
Rancho Cordova, CA 95742  
(916) 638-0919  
(916) 638-2479 Fax