

X COMPLETED CAPITAL IMPROVEMENT PROJECTS

NO.	PROJECT NAME	COMPLETION YEAR
1	GREEN VALLEY RD-Mormon Island to Francisco Rd	2006/2007
2	GREEN VALLEY RD-"B" Retaining Walls	2002/2003
3	GREEN VALLEY RD-County Line to Browns Ravine PH 2	2001/2002
4	GREEN VALLEY RD-Commercial Area "A"	2002/2003
5	GREEN VALLEY RD-Commercial Area "B"	2004/2005
6	US 50-Cameron Park Dr Interchange	1991/1992
7	GREEN VALLEY RD-Signalization at Mormon Island	1998/1999
8	GREEN VALLEY RD-Widening Francisco Dr	1998/1999
9	BASS LAKE RD-Specific Plan PH 1	2005/2006
10	BASS LAKE RD-Realignment	1999/2000
11	CAMBRIDGE RD-Merrychase to Country Club Dr PH 1	1998/1999
12	CAMBRIDGE RD-Merrychase Dr WB US 50 On/Off Ramp	2006/2007
13	CAMERON PARK DR-Palmer	1994/1995
14	CAMERON PARK DR-Country Club/Palmer Dr Intx Imprv.	2007/2008
15	CAMERON PARK DR-Meder Rd Intersection Signalization	2005/2006
16	CAMERON PARK DR-Mira Loma Dr Intersection Imprv.	2005/2006
17	CAMERON PARK DR-Oxford Rd Intersection Signalization	2007/2008
18	CAMERON PARK DR-Operational Improvements	2007/2008
19	DUROCK RD-Robin Ln Widening	1996/1997
20	GREEN VALLEY RD-Cambridge Rd Intersection Signal	2005/2006

X COMPLETED CAPITAL IMPROVEMENT PROJECTS

NO.	PROJECT NAME	COMPLETION YEAR
21	GREEN VALLEY RD-Dry Creek Bridge	2005/2006
22	GREEN VLY RD-Silva Valley Pkwy Intersection Signalization	2000/2001
23	GREEN VALLEY RD-Widening at Cosumnes River College	2000/2001
24	GREEN VALLEY RD-Widening at Mortara	1996/1997
25	MISSOURI FLAT RD-Interchange PH 1A	2007/2008
26	MISSOURI FLAT RD-Headington Rd Intersection Left Pckt	2004/2005
27	MISSOURI FLAT RD-Widening	1997/1998
28	MISSOURI FLAT RD-El Dorado Signal	2005/2006
29	MISSOURI FLAT RD-Forni Rd to SR49 PH 1	1998/1999
30	MISSOURI FLAT RD-Golden Center Signalization	2006/2007
31	MOTHER LODE DR-2 Way Lft Turn Widening	2007/2008
32	MOTHER LODE DR-Pleasant Valley Rd Intersection	2006/2007
33	MOTHER LODE DR-Turn Pockets	1993/1994
34	MOTHER LODE DR-El Dorado Rd Intersection	2007/2008
35	PLEASANT VALLEY RD-Bucks Bar Intersection	1997/1998
36	PLEASANT VALLEY RD-Two Way Left Turn Lane	2007/2008
37	GREEN VALLEY RD-Oak Lane Dr	1999/2000
38	PLEASANT VALLEY RD-at Mother Lode Dr	1993/1994
39	RAY LAWYER DR-Extension	1999/2000
40	SALMON FALLS RD-Reconstruction	1997/1998

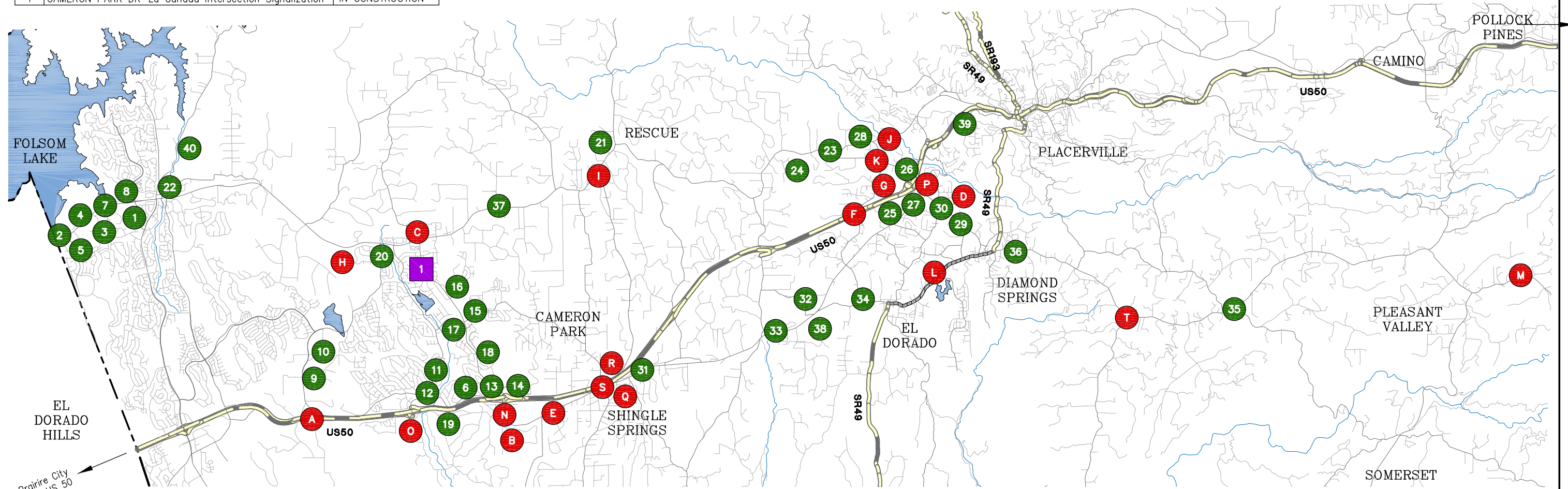
X IN PROCESS CAPITAL IMPROVEMENT PROJECTS

NO.	PROJECT NAME	COMPLETION YEAR
A	US 50/BASS LAKE RD-Interchange Reconstruction	TBD
B	CAMERON PARK WIDENING-from Durock Rd to Coach Ln	TBD
C	CAMERON PARK DR-Green Valley Intersection Improvements	TBD
D	DIAMOND SPRINGS PKWY	TBD
E	DUROCK RD-Business Dr Signalization	TBD
F	US 50-Interchange at El Dorado Rd	TBD
G	EL DORADO RD-Headington Traffic Study	TBD
H	GREEN VALLEY RD-Silver Springs Pkwy	TBD
I	GREEN VALLEY RD-Tennessee Creek Bridge	TBD
J	GREEN VALLEY RD-Weber Creek Bridge	TBD
K	HEADINGTON RD-Missouri Flat to El Dorado Rd	TBD
L	PLEASANT VALLEY RD-Patterson Dr Signalization	TBD
M	SLY PARK RD-Clear Creek Crossing & Bridge Rehabilitation	TBD
N	US 50-Cameron Park Dr Interchange	TBD
O	US 50-Cambridge Rd Interchange Improvements	TBD
P	US 50-Missouri Flat Interchange Phase 1B	TBD
Q	US 50-Ponderosa Rd IC/Durock Rd Realignment	TBD
R	US 50-Ponderosa Rd IC/N. Shingle Rd Realignment	TBD
S	US 50-Ponderosa Rd/S. Shingle Interchange	TBD
T	PLEASANT VALLEY RD-Oak Hill Rd Intersection Improvements	TBD

X IN CONSTRUCTION CAPITAL IMPROVEMENT PROJECTS

NO.	PROJECT NAME	COMPLETION YEAR
1	CAMERON PARK DR-La Canada Intersection Signalization	IN CONSTRUCTION

THESE PROJECTS WERE FUNDED WITH SOME/ALL TIM MONEY



TIM ZONES 1-7
NOT TO SCALE
FEBRUARY 20 2009

X COMPLETED CAPITAL IMPROVEMENT PROJECTS

NO.	PROJECT NAME	COMPLETION YEAR
1	GREEN VLY RD-Mormon Island to Francisco Rd	2006/2007
2	GREEN VLY RD-Commercial Area "B"	2004/2005
3	US 50-WB On/Off Cambridge Rd/Merrychase Dr	2006/2007
4	US 50-Missouri Flat Interchange PH 1A	2007/2008
5	US 50-County Line to EDH Blvd Add Two lanes	1997/1998
6	US 50-Bass Lake Grade Climbing Lane	2000/2001
7	US 50-Prairie City to Silva Valley	1998/1999
8	HWY 49-Pleasant Valley at Fowler Ln	2001/2002
9	HWY 49-Koki Ln Signal	1999/2000
10	US 50-Missouri Flat Rd EB Ramp Improvement	2005/2006
11	US 50-Ponderosa & N. Shingle Signalization	2002/2003

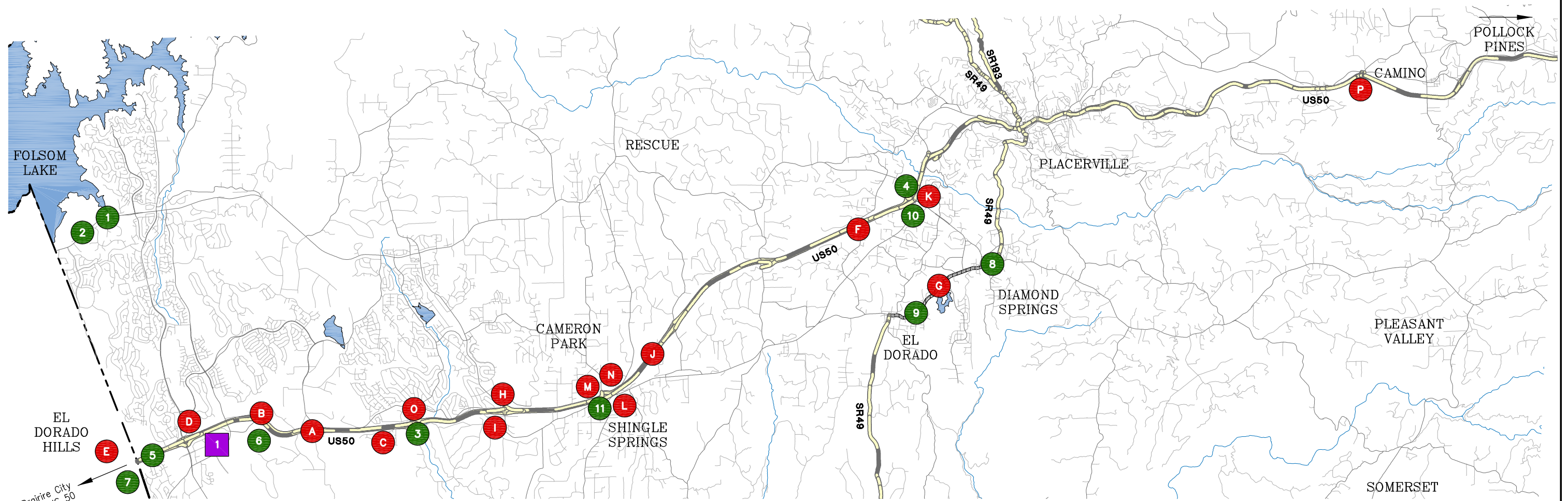
X IN PROCESS CAPITAL IMPROVEMENT PROJECTS

NO.	PROJECT NAME	COMPLETION YEAR
A	US 50/BASS LAKE RD-Interchange Reconstruction	TBD
B	US 50-Corridor Management	TBD
C	US 50-HOV Lane Bass Lake Grade to Ponderosa Rd	TBD
D	US 50-Mainline Widening at EDH Blvd	TBD
E	US 50-Westbound Auxilliary Lanes	TBD
F	US 50-El Dorado Rd Interchange	TBD
G	PLEASANT VALLEY RD-Patterson Dr Signalization	TBD
H	US 50-Cameron Park Dr Interchange Alternates Study	TBD
I	US 50-Cameron Park Dr Interchange	TBD
J	US 50-HOV Lane Ponderosa to Greenstone	TBD
K	US 50-Missouri Flat Interchange PH 1B	TBD
L	US 50-Ponderosa Rd I/C Durock Rd Realignment	TBD
M	US 50-Ponderosa Rd I/C N. Shingle Realignment	TBD
N	US 50-Ponderosa Rd/S. Shingle Interchange	TBD
O	US 50-Cambridge Rd Interchange Improvements	TBD
P	US 50-Camino Interchange	TBD

X IN CONSTRUCTION CAPITAL IMPROVEMENT PROJECTS

NO.	PROJECT NAME	COMPLETION YEAR
1	US 50-HOV Lane EDH Blvd to Bass Lake Grade	IN CONSTRUCTION

THESE PROJECTS WERE FUNDED WITH SOME/ALL TIM MONEY



HWY 50/STATE TIM ZONES 1-8

NOT TO SCALE
FEBRUARY 20, 2009

X COMPLETED CAPITAL IMPROVEMENT PROJECTS

NO.	PROJECT NAME	COMPLETION YEAR
1	BASS LAKE RD—Construction for Realignment	1998/1999
2	BASS LAKE RD—Connection to Serrano Pkwy	2006/2007
3	EL DORADO HILLS BLVD—Serrano Reimbursement	1998/1999
4	EL DORADO HILLS BLVD—Improvements	1992/1993
5	EL DORADO HILLS BLVD—Ramp East Bound Diagonal	2002/2003
6	EL DORADO HILLS BLVD—Signal at Park Dr	1994/1995
7	EL DORADO HILLS BLVD—Widening Phase I	1994/1995
8	EL DORADO HILLS BLVD—Widening Phase II	1995/1996
9	EL DORADO HILLS BLVD—Olson Lane/Wilson Blvd Signals	2003/2004
10	GREEN VALLEY RD—Mormon Island to Francisco Dr	2006/2007
11	GREEN VALLEY RD—Element "B" Retaining Walls	2002/2003
12	GREEN VALLEY RD—County Line to Browns Ravine Ph II	2001/2002
13	GREEN VALLEY RD—Silva Valley Pkwy Signal	2006/2007
14	GREEN VALLEY RD—Element "A"	2002/2003
15	GREEN VALLEY RD—Element "B"	2004/2005
16	GREEN VALLEY RD—Corridor	1997/1998
17	GREEN VALLEY RD—Signalization at Mormon	2001/2002

X COMPLETED CAPITAL IMPROVEMENT PROJECTS

NO.	PROJECT NAME	COMPLETION YEAR
18	GREEN VALLEY RD—Widening at Francisco Dr	1998/1999
19	LAKE FOREST PLAZA—Retaining Walls Reimbursement	1993/1994
20	LATROBE RD—Signal at White Rock Rd	1996/1997
21	LATROBE RD—White Rock Rd to Suncast Ln	2005/2006
22	LATROBE RD—Hwy 50 Signalization	1999/2000
23	LATROBE RD—White Rock Rd	1993/1994
24	LATROBE RD—HWY 50 to White Rock Rd	2007/2008
25	LATROBE RD—Intersection Improvements at Investment Blvd	1998/1999
26	LATROBE RD—Widening	1995/1996
27	SERRANO and SILVA VALLEY PKWY—Reimbursement	2006/2007
28	US 50—El Dorado Hills Blvd Interchange Design/Soundwall	2004/2005
29	US 50—El Dorado Hills Blvd Interchange Enhancements Ph 1-2B	2005/2006
30	US 50—El Dorado Hills Blvd Intx Saratoga Realignment PH 1-2A	2005/2006
31	WHITE ROCK RD—E. 5th Ave to Silva Valley Pkwy PH 2	2006/2007
32	WHITE ROCK RD—East of Latrobe Rd	2005/2006
33	WHITE ROCK RD—Realignment	2003/2004
34	WHITE ROCK RD—West County Line to Winfield—Euer Ranch	2003/2004

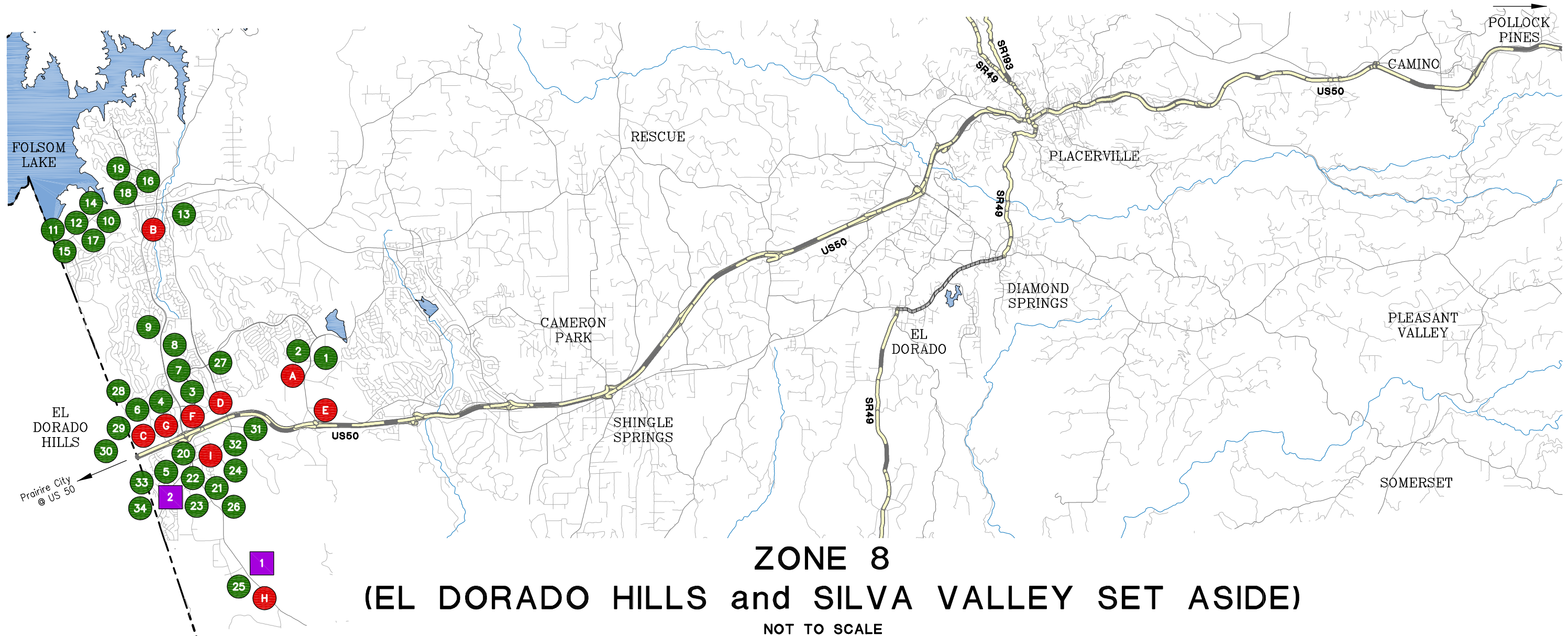
X IN PROCESS CAPITAL IMPROVEMENT PROJECTS

NO.	PROJECT NAME	COMPLETION YEAR
A	BASS LAKE RD—Specific Plan Phase 1A	TBD
B	EL DORADO HILLS BLVD—Francisco Realignment	TBD
C	SARATOGA WY—Extension to County Line	TBD
D	SILVA VALLEY INTERCHANGE	TBD
E	US 50—Bass Lake Rd Interchange Reconstruction	TBD
F	US 50—El Dorado Hills Blvd I/C Pedestrian Overcrossing	TBD
G	US 50—El Dorado Hills Blvd Interchange Improvements	TBD
H	LATROBE RD—White Rock Rd Connector	TBD
I	WHITE ROCK RD—Post St Intersection Signalization	TBD

X IN CONSTRUCTION CAPITAL IMPROVEMENT PROJECTS

NO.	PROJECT NAME	COMPLETION YEAR
1	LATROBE RD—Suncast Ln to Golden Foothill Pkwy South	IN CONSTRUCTION
2	WHITE ROCK RD— Realignment	IN CONSTRUCTION

THESE PROJECTS WERE FUNDED WITH SOME/ALL TIM MONEY



ZONE 8
(EL DORADO HILLS and SILVA VALLEY SET ASIDE)

NOT TO SCALE
 FEBRUARY 20, 2009