

RECORDING REQUESTED BY AND
WHEN RECORDED MAIL TO:
County of El Dorado
Board of Supervisors
330 Fair Lane
Placerville, CA 95667

Assessor's Parcel Number 115-080-02

Mail Tax Statements to above.
Exempt from Documentary Tax Transfer
Per Revenue and Taxation Code 11922

Above section for Recorder's use

GRANT OF TEMPORARY CONSTRUCTION EASEMENT

FOR VALUABLE CONSIDERATION, receipt of which is hereby acknowledged, **CARLTON C. CRYSTAL AND WILMA S. CRYSTAL**, as Trustees of **The Crystal Family Trust of December 27, 1990**, hereinafter referred to as "Grantor", grants to the **COUNTY OF EL DORADO**, a political subdivision of the State of California, a temporary construction easement over, upon and across a portion of all that certain real property situate in the unincorporated area of County of El Dorado, State of California,

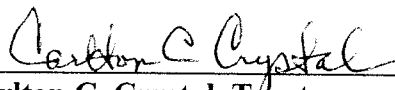
Described in Exhibit 'A' and depicted in Exhibit 'B' attached hereto and made a part hereof, which description is by this reference incorporated herein.

Said easement is for construction purposes to include the right of ingress and egress, as well as other incidental rights including storage of equipment and supplies, for a period of two years from the date of recordation of this document, or upon completion of the construction project, whichever shall occur first, at which time said easement will expire.

IN WITNESS WHEREOF, Grantor has herein subscribed its name on this 17th day of September, 2008.

GRANTOR

The Crystal Family Trust of December 27, 1990



Carlton C. Crystal, Trustee



Wilma S. Crystal, Trustee

(All Signatures Must Be Notarized)

Exhibit "A"

**APN 115-080-02-100
LEGAL DESCRIPTION**

All that certain real property situate in the County of El Dorado, State of California in the Northeast One-Quarter of the Southwest One-Quarter of Section 19, Township 10 North, Range 9 East, M.D.M., being a portion of that property Quitclaimed to "CARLTON C. CRYSTAL and WILMA S. CRYSTAL, Cotrustees of THE CRYSTAL FAMILY TRUST, dated December 27, 1990", per that Quitclaim deed filed in Book 3492 at Page 29, Official Records of said County, being more particularly described as follows:

TEMPORARY CONSTRUCTION EASEMENT

Commencing at the Section Corner common to Sections 19, 20, 29 and 30 of said Township and Range as marked by a 1-1/2 inch capped iron pipe marked appropriately for said Section Corner and stamped "RCE 20462 1974", thence from said point of commencement along the following 4 courses:

1. North 64°08'11" West 2840.95 feet to a 2 inch capped iron pipe stamped "ED. CO. DPW. 40.00 2+59 1976" set on the Northerly line of "Parcel 1" as shown on that particular Parcel Map filed in Book 10 of Parcel Maps, at Page 81, El Dorado County Records; thence,
2. Leaving said Northerly line North 81°15'38" West 430.27 feet to a 2-1/2 inch iron pipe with washer stamped RCE 13409 on the Southerly line of Green Valley Road; thence,
3. Along said Southerly line North 52°06'55" West 0.85 feet to a point at the intersection of the Southerly line of Green Valley Road with the Southerly line of said Northeast One-Quarter of the Southwest One-Quarter; thence,
4. Along last said Southerly line South 89°41'49" West 26.57 feet to the **True Point of Beginning** of the herein described strip of land.

Thence from said **Point of Beginning** along the following 11 courses:

1. Leaving said Southerly line North 42°17'11" West 57.49 feet; thence,
2. North 38°00'29" West 54.64 feet; thence,
3. North 51°17'26" West 121.29 feet; thence,
4. North 43°54'19" West 61.54 feet to a point on said Southerly line of Green Valley Road; thence,

Exhibit "A" (Continuation)

5. Along said Southerly line North 51°25'36" West 10.09 feet; thence,
6. Leaving said Southerly line South 46°05'41" West 8.68 feet; thence,
7. South 43°54'19" East 72.19 feet; thence,
8. South 51°17'26" East 120.77 feet; thence,
9. South 38°00'29" East 53.85 feet; thence,
10. South 42°17'11" East 48.87 feet to a point on the Southerly line of said Northeast One-Quarter of the Southwest One-Quarter; thence,
11. Along said Southerly line North 89°41'49" East 13.45 feet to the **Point of Beginning** from which said Section Corner bears South 66°33'07" East 3279.74 feet.

Containing 2,956 square feet, more or less.

End of Description

The basis for all bearings contained herein is the bearing North 64° 08' 11" West, along a line between a 1-1/2 inch capped iron pipe, stamped "RCE 20462 1974", marked appropriately for the Section Corner common to Sections 19, 20, 29 and 30, Township 10 North, Range 9 East, M.D.M and a 2 inch capped iron pipe on the Southerly line of "Deer Valley Road", stamped "ED. CO. DPW. 40.00 2+59 1976".

SURVEYOR'S STATEMENT

I hereby state that I am a Licensed Land Surveyor of the State of California; that this Plat (and/or) description (were/was) prepared under my supervision.

Dated: March 4, 2008

James V. Merle
James V. Merle, L.S. 5537
(Expires 12/31/2008)




CALIFORNIA ALL-PURPOSE ACKNOWLEDGMENT


State of California)

County of Contra Costa)

On September 17, 2008 before me, April Conde Mallari, Notary Public, personally appeared Carlton C. Crystal, who proved to me on the basis of satisfactory evidence to be the person(s) whose name(s) is/~~are~~ subscribed to the within instrument and acknowledged to me that he/~~she~~/~~they~~ executed the same in his/~~her~~/~~their~~ authorized capacity(ies), and that by his/~~her~~/~~their~~ signature(s) on the instrument the person(s), or the entity upon behalf of which the person(s) acted, executed the instrument. I certify under PENALTY OF PERJURY under the laws of the State of California that the foregoing paragraph is true and correct.

WITNESS my hand and official seal.



Signature 

(Seal)



April Conde Mallari
Certified Notary Public-California
Commission #1635997
Contra Costa County
My Comm. Expires Jan 8, 2010

CALIFORNIA ALL-PURPOSE ACKNOWLEDGMENT


State of California)

County of Contra Costa)

On September 17, 2008 before me, April Conde Mallari, Notary Public, personally appeared Wilma S. Crystal, who proved to me on the basis of satisfactory evidence to be the person(s) whose name(s) is/~~are~~ subscribed to the within instrument and acknowledged to me that he/~~she~~/~~they~~ executed the same in his/~~her~~/~~their~~ authorized capacity(ies), and that by his/~~her~~/~~their~~ signature(s) on the instrument the person(s), or the entity upon behalf of which the person(s) acted, executed the instrument. I certify under PENALTY OF PERJURY under the laws of the State of California that the foregoing paragraph is true and correct.

WITNESS my hand and official seal.

Signature



(Seal)



April Conde Mallari
Certified Notary Public-California
Commission #1635997
Contra Costa County
My Comm. Expires Jan 8, 2010