

## Appendix 6 BlueMAC Survey Data

BlueMAC Data

Date Range: Friday, May 2, 2014 to Tuesday, May 13, 2014

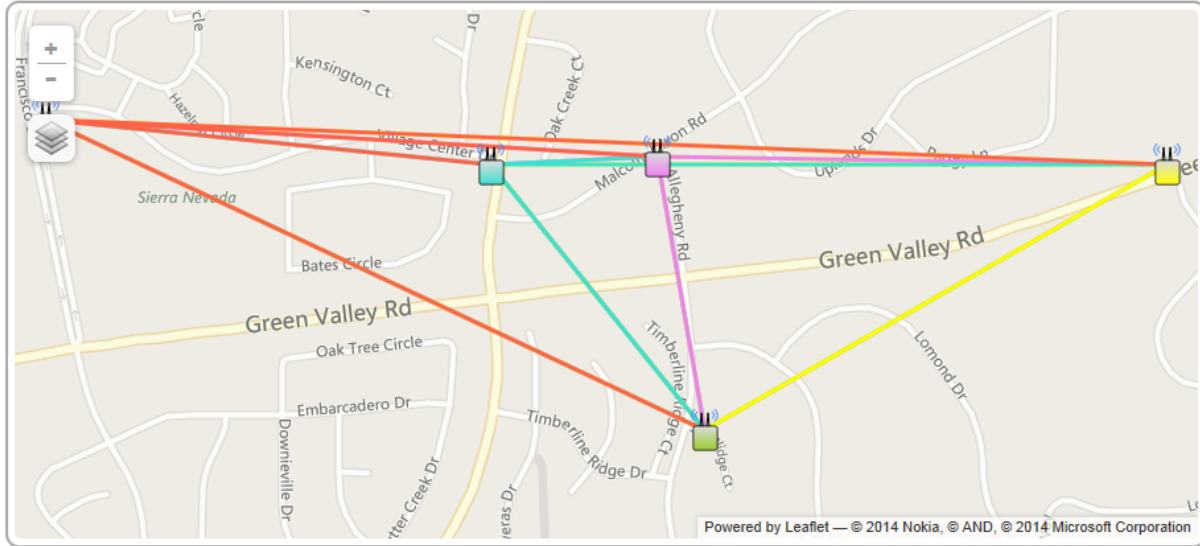
Days: Sunday through Saturday

Time Period: All-day (24-hours)

[Period Filter Options](#) [Download CSV](#)

The following filter settings have been applied to this project.  
Date Range: 5/2/2014 - 5/13/2014

Overview



Loc	Destination	1	2	3	4	5
1	Location #1. Silva Valley Rd -- Shortlidge Ct	-	293 36.5%	49 6.1%	278 34.6%	183 22.8%
2	Location #2. Loch Way -- Green Valley Rd	299 38.4%	-	18 2.3%	279 35.9%	182 23.4%
3	Location #3. Allegheny Rd -- Malcolm Dixon Rd	43 23.5%	9 4.9%	-	125 68.3%	6 3.3%
4	Location #4. El Dorado Hills Blvd -- Village Center Dr	248 31.0%	224 28.0%	93 11.6%	-	236 29.5%
5	Location #5. Francisco Dr -- Village Center Dr	139 24.8%	185 33.0%	16 2.9%	220 39.3%	-

NOTE: All times are in (UTC-08:00) Pacific Time (US & Canada).

## BlueMAC Data

Date Range: Friday, May 2, 2014 to Tuesday, May 13, 2014

Days: Tuesday, Wednesday, Thursday

Time Period: AM Peak Period (7:00 a.m. to 9:00 a.m.)

[Period Filter Options](#) [Download CSV](#)

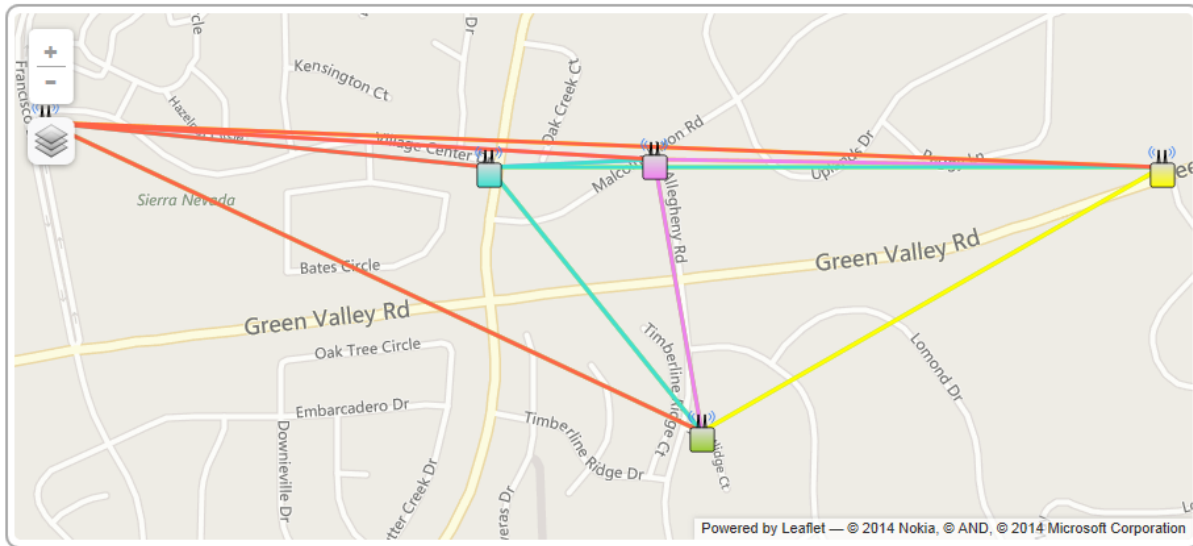
The following filter settings have been applied to this project.

Date Range: **5/2/2014 - 5/13/2014**

Time Range: **7:00 AM - 9:00 AM**

Day(s) Selection: **Tuesday, Wednesday, Thursday**

## Overview



Loc	Destination	1	2	3	4	5
1	Location #1. Silva Valley Rd -- Shortlidge Ct	-	23 38.3%	0 0.0%	15 25.0%	22 36.7%
2	Location #2. Loch Way -- Green Valley Rd	36 41.9%	-	2 2.3%	27 31.4%	21 24.4%
3	Location #3. Allegheny Rd -- Malcolm Dixon Rd	5 25.0%	1 5.0%	-	14 70.0%	0 0.0%
4	Location #4. El Dorado Hills Blvd -- Village Center Dr	21 30.0%	19 27.1%	10 14.3%	-	20 28.6%
5	Location #5. Francisco Dr -- Village Center Dr	22 40.0%	15 27.3%	1 1.8%	17 30.9%	-

NOTE: All times are in (UTC-08:00) Pacific Time (US & Canada).

BlueMAC Data

Date Range: Friday, May 2, 2014 to Tuesday, May 13, 2014

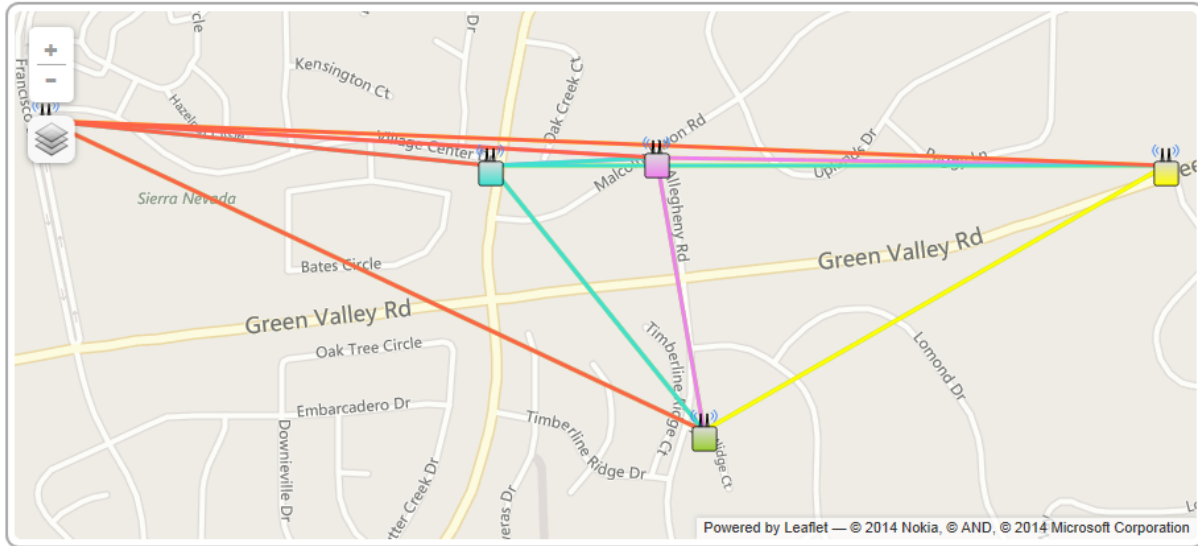
Days: Tuesday, Wednesday, Thursday

Time Period: PM Peak Period (4:00 p.m. to 6:00 p.m.)

[Period Filter Options](#) [Download CSV](#)

The following filter settings have been applied to this project.  
 Date Range: **5/2/2014 - 5/13/2014**  
 Time Range: **4:00 PM - 6:00 PM**  
 Day(s) Selection: **Tuesday, Wednesday, Thursday**

Overview



Loc	Destination	1	2	3	4	5
1	Location #1. Silva Valley Rd -- Shortlidge Ct	-	34 35.4%	4 4.2%	40 41.7%	18 18.8%
2	Location #2. Loch Way -- Green Valley Rd	25 32.1%	-	3 3.8%	29 37.2%	21 26.9%
3	Location #3. Allegheny Rd -- Malcolm Dixon Rd	1 10.0%	0 0.0%	-	8 80.0%	1 10.0%
4	Location #4. El Dorado Hills Blvd -- Village Center Dr	19 24.1%	23 29.1%	5 6.3%	-	32 40.5%
5	Location #5. Francisco Dr -- Village Center Dr	23 28.0%	21 25.6%	6 7.3%	32 39.0%	-

NOTE: All times are in (UTC-08:00) Pacific Time (US & Canada).