

ORIGINAL

AGREEMENT TO MAKE SUBDIVISION IMPROVEMENTS FOR CLASS 1 SUBDIVISION BETWEEN COUNTY AND OWNER

THIS AGREEMENT, made and entered into by and between the **COUNTY OF EL DORADO**, a political subdivision of the State of California, (hereinafter referred to as "County"), and **LENNAR HOMES OF CALIFORNIA, INC.**, a corporation, duly qualified to conduct business in the State of California, whose principal place of business is 1420 Rocky Ridge Drive, Suite 320, Roseville, California 95661 (hereinafter referred to as "Owner"); concerning **CARSON CREEK UNIT 2A, PHASE 1, TM 06-1428R** (hereinafter referred to as "Subdivision"); the Final Map of which was filed with the El Dorado County Board of Supervisors on the 24th day of Oct., 2017

RECITALS

Owner is vested with fee title to Subdivision; a tract of land located in the County of El Dorado, State of California, and described as Carson Creek Unit 2A, Phase 1, TM 06-1428R. Owner desires to construct on said property certain public improvements as hereinafter described, in connection with the Subdivision.

In consideration for the complete construction and dedication of all the public improvements specified in this Agreement, the approval and acceptance by County's Board of Supervisors of the Conditions of Approval, and the Final Map to be filed and recorded, the parties agree as follows:

AGREEMENT

OWNER WILL:

1. Make or cause to be made all those public improvements in Subdivision required by Section 120.16.010 of the El Dorado County Ordinance Code (hereinafter referred to as "Code") and shown or described in the improvement plans, specifications and cost estimates entitled Improvement Plans for Carson Creek Unit 2A-Phase 1, TM 06-1428R which were approved by the County Engineer, Community Development Agency, Transportation Division, on June 30, 2017. Attached hereto is Exhibit A, marked "Carson Creek Unit #2A Phase 1 (TM 06-1428) El Dorado Hills Engineer's Bond Estimate (Premise: Contract Unit Price for Transportation Items);" which is incorporated herein and made by reference a part hereof. The Exhibit describes quantities, units and costs associated with the improvements to be made.

2. Prior to commencing construction, obtain all necessary environmental clearances, acquire any necessary right-of-way and obtain any necessary permits from any outside agencies.

3. Complete the Subdivision improvements contemplated under this Agreement within two (2) years from the date that the Subdivision Final Map is filed with the El Dorado County Board of Supervisors.

4. Install or cause to be installed, modify or cause to be modified, any and all erosion and sediment control features, whether temporary or permanent, deemed necessary by the County Engineer to ensure compliance with the Clean Water Act, the Statewide General Permit, and County's, Grading, Erosion and Sediment Control Ordinances. Failure to comply with this provision shall constitute a material breach of this Agreement.

5. Post security acceptable to County as provided in Section 120.16.050 of the Code. In the event that the Sureties issuing the posted securities are subsequently downgraded to a rating unacceptable to County in its sole discretion, Owner shall, upon twenty (20) days written notice by County, post replacement securities that are acceptable to County.

6. Provide for and pay the costs of related civil engineering services, including the costs of inspection and utility relocation when required, and attorneys' fees, costs, and expenses of legal services.

7. Provide deposit for and pay to County all costs of construction oversight, inspection, administration and acceptance of the work by County in accordance with the County Engineer Fee Schedule adopted by Resolution of the Board of Supervisors of El Dorado County.

8. Have as-built plans prepared by a civil engineer acceptable to County's Community Development Agency, Transportation Division and filed with the Transportation Division Director as provided in Section 120.16.060 of the Code.

9. Repair at Owner's sole cost and expense, any defects, in workmanship or materials, which appear in the work within one (1) year following acceptance of the work by County.

10. To the fullest extent allowed by law, defend, indemnify and hold County and its officers, agents, employees and representatives harmless against and from any and all claims, suits, losses, damages and liability for damages of every name, kind and description, including attorneys fees and costs incurred, brought for, or on account of, injuries to or death of any person, including but not limited to workers, County employees, and the public, or damage to property, or any other economic or consequential losses, which are claimed to or in any way arise out of or are connected with Owner's work, design, operation, construction of the improvements, or performance of this Agreement, regardless of the existence or degree of fault or negligence on the part of County, Owner, any contractor(s), subcontractor(s) and employee(s) of any of these, except for the sole, or active negligence of County, its officers, agents, employees and representatives, or as expressly provided by statute. This duty of Owner to indemnify and save County harmless includes the duties to defend set forth in California Civil Code section 2778.

This duty to indemnify is separate and apart from any insurance requirements and shall not be limited thereto.

11. Enter into another agreement with County for all road improvements to be performed on County property. Such agreement shall also include a requirement that Owner furnish insurance and bonds that comply with the standard County insurance and bonding requirements in the amounts stated, to be approved by the County's Risk Management Division.

12. Provide continuous, sufficient access to County, Owner's successors and assigns, including but not limited to its Surety and Surety's agents, to the Subdivision to enable the public improvements to be constructed and completed. Access shall be continuous until completion of said public improvements, and release by County of the security underlying this Agreement.

13. Agree that said agreement to provide continuous, sufficient access is irrevocable and shall run with the land and shall be binding upon and inure to the benefit of the heirs, successors, assigns and personal representatives of Owner.

COUNTY WILL:

14. Upon execution of this Agreement and receipt of good and sufficient security as required by Section 120.16.050 of the Code, and upon compliance with all requirements of law, including all County ordinances, approve the Final Map of the Subdivision.

15. Upon receipt of a Certificate from the County Engineer stating that a portion of the public improvements agreed to be performed herein has been completed, describing generally the work so completed and the estimated total cost of completing the remainder of the public improvements agreed upon to be performed herein, accept new security as provided in Section 120.16.040 of the Code.

16. Release the security posted in accordance with Sections 120.16.040 and 120.16.052 of the Code.

17. Require Owner to make such alterations, deviations, additions to, or deletions from, the improvements shown and described on the plans, specifications, and cost estimates as may be deemed by the County Engineer to be necessary or advisable for the proper completion or construction of the whole work contemplated.

18. Require Owner to maintain, and to make such alterations, deviations, additions to, or deletions from, the project erosion control features shown and described on the plans, specifications and cost estimates and the Storm Water Pollution Prevention Plan (SWPPP) as may be deemed by the County Engineer to be necessary or advisable for compliance with the Clean Water Act, Statewide General Permit requirements and County's Grading, Erosion and Sediment Control Ordinances.

19. Upon completion of the public improvements agreed to be performed herein, adopt a resolution accepting or rejecting the streets of said Subdivision into County's road system for maintenance.

20. Retain a portion of the security posted in the amount of ten percent (10%) of the estimated cost of all of the improvements for one (1) year following acceptance of the work by County to secure the repair of any hidden defects in workmanship or materials which may appear.

21. Require Owner to pay County for costs, expenses and reasonable attorneys' fees to be paid by Owner should County be required to commence an action to enforce the provisions of this Agreement, to enforce the security obligations provided herein, and all attorneys' fees, costs, and expenses of litigation incurred by County even if Owner subsequently proceeds to complete the work.

ADDITIONAL PROVISIONS:

22. The estimated cost of installing all of the improvements is **Fourteen Million Two Hundred Forty-Three Thousand Six Hundred Fifty-Six Dollars and Seventy-Four Cents (\$14,243,656.74)**.

23. Owner shall conform to and abide by all Federal, State and local building, labor and safety laws, ordinances, rules and regulations. All Work and materials shall be in full accordance with the latest rules and regulations of the State Fire Marshal, safety orders of the Division of Industrial Safety, California Electrical Code, California Building Code, California Plumbing Code, and any and all other applicable laws and regulations. Nothing in this Agreement, including but not limited to the improvement plans and specifications and cost estimates, is to be construed to permit work not conforming to these codes.

24. Inspection of the work and/or materials or statements by any officer, agent, or employee of County indicating that the work or any part thereof complies with the requirements of this Agreement, or acceptance of the whole or any part of said work and/or materials, or payments therefore, or any combination or all of these acts, shall not relieve Owner of its obligation to fulfill this Agreement as prescribed; nor shall County be stopped from bringing any action for damages arising from the failure to comply with any terms and conditions hereof.

25. This Agreement may be amended by mutual consent of the parties hereto. Said amendments shall become effective only when in writing and fully executed by duly authorized officers of the parties hereto.

26. Neither this Agreement, nor any part thereof may be assigned by Owner without the express written approval of County.

27. All notices to be given by the parties hereto shall be in writing and served by depositing same in the United States Post Office, postage prepaid and return receipt requested.

Notices to County shall be in duplicate and addressed as follows:

County of El Dorado
Community Development Services
Department of Transportation
2850 Fairlane Court
Placerville, CA 95667

Attn.: Andrew S. Gaber, P.E.
Deputy Director
Development/ROW/Environmental

County of El Dorado
Community Development Services
Department of Transportation
2850 Fairlane Court
Placerville, CA 95667

Attn.: Adam Bane, P.E.
Senior Civil Engineer

or to such other location as County directs.

Notices to Owner shall be addressed as follows:

Lennar Homes of California, Inc.
1420 Rocky Ridge Drive, Suite 320
Roseville, California 95661

Attn.: Larry Gualco,
Vice President

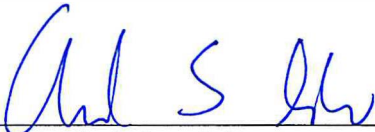
or to such other location as Owner directs.

28. The County officer or employee with responsibility for administering this Agreement is Andrew S. Gaber, P.E., Deputy Director, Development/ROW/ Environmental, Department of Transportation, Community Development Services, or successor.

29. Any action arising out of this Agreement, including, but not limited to, litigation, mediation, or arbitration, shall be brought in El Dorado County, California, and shall be resolved in accordance with the laws of the State of California.

30. The parties to this Agreement represent that the undersigned individuals executing this Agreement on their respective behalf are fully authorized to do so by law or other appropriate instrument and to bind upon said parties to the obligations set forth herein.

Requesting Division and Contract Administrator Concurrence:

By: 
Andrew S. Gaber, P.E.
Deputy Director
Development/ROW/Environmental
Community Development Services

Dated: Aug 30, 2017


Requesting Department Concurrence:

By: 
Rafael Martinez, Director
Community Development Services
Department of Transportation

Dated: 8/30/17

IN WITNESS WHEREOF, the parties hereto have executed this Agreement on the dates indicated below, the latest of which shall be deemed to be the effective date of this Agreement.

--COUNTY OF EL DORADO--

By: 

Dated: 10/24/2017


Board of Supervisors
"County"

Attest:
James S. Mitrison
Clerk of the Board of Supervisors

By: 
Deputy Clerk

Dated: 10/24/2017

--LENNAR HOMES OF CALIFORNIA, INC.--

By: 

Dated: 8/2/17

Larry Gualco
Vice President
"Owner"

Notary Acknowledgment Attached

ACKNOWLEDGMENT

A notary public or other officer completing this certificate verifies only the identity of the individual who signed the document to which this certificate is attached, and not the truthfulness, accuracy, or validity of that document.

State of California
County of Placer } ss.

On August 22 2017 before me, Monique Reynolds
Notary Public, personally appeared Larry Gualco

who proved to me on the basis of satisfactory evidence to be the person(x) whose name(s) is/are subscribed to the within instrument and acknowledged to me that he/she/they executed the same in his/her/their authorized capacity(ies), and that by his/her/their signatures(s) on the instrument the person(s), or the entity upon behalf of which the person(s) acted, executed the instrument.

I certify under PENALTY OF PERJURY under the laws of the State of California that the foregoing paragraph is true and correct.

WITNESS my hand and official seal.




Signature [Handwritten Signature]

(seal)

OPTIONAL INFORMATION

Date of Document: SiA
Type or Title of Document
Number of Pages in Document
Document in a Foreign Language
Type of Satisfactory Evidence:
Capacity of Signer:

Thumbprint of Signer



Check here if no thumbprint or fingerprint is available.

Other Information:

Exhibit A




Civil Engineering □ Land Surveying □ Land Planning

ENGINEERING SOLUTIONS □



CARSON CREEK UNIT #2A PHASE 1 (TM06-1428)
EL DORADO HILLS
ENGINEER'S BOND ESTIMATE (Premise: Contract Unit Price for Transportation Items)
July 11, 2017

Item No.	Description	Quantity	Unit	Unit Price	Total Amount
GRADING					
1	Clear & Grub	42	ac	\$269.00	\$11,298.00
2	Excavation	132,000	cy	\$3.25	\$429,000.00
3	Import	5,900	cy	\$3.26	\$19,234.00
4	Finish Pads	170	ea	\$412.00	\$70,040.00
5	Roadway Sweeper	60	days	\$1,000.00	\$60,000.00
				Subtotal	\$589,572.00
EROSION CONTROL					
1	Erosion Control Measures and SWPPP Compliance	170	lots	\$2,000.00	\$340,000.00
2	Dust Control	170	lots	\$625.00	\$106,250.00
				Subtotal	\$446,250.00
STREETS AND MISCELLANEOUS					
1	12" AC - Pedestrian Trail	1,395	sf	\$1.50	\$2,092.50
2	3" AC - Road	274,059	sf	\$1.75	\$479,603.25
3	3" AC - EID Access/Pedestrian Trail	54,429	sf	\$2.30	\$125,186.70
4	3" AC - Emergency Access/Pedestrian Trail	4,975	sf	\$2.30	\$11,442.50
5	3.5" AC - Industrial Road	26,212	sf	\$2.45	\$64,219.40
6	4" AB - Pedestrian Trail	1,395	sf	\$2.25	\$3,138.75
7	6" AB - EID Service Road	50,926	sf	\$1.95	\$99,305.70
8	8" AB - Road	274,059	sf	\$2.20	\$602,929.80
9	8" AB - EID Access/Pedestrian Trail	54,429	sf	\$2.20	\$119,743.80
10	8" AB - Emergency Access/Pedestrian Trail	4,975	sf	\$2.75	\$13,681.25
11	9.5" AB - Industrial Road	26,212	sf	\$2.30	\$60,287.60
12	Type 1 Rolled Curb and Gutter	9,410	lf	\$18.00	\$169,380.00
13	Type 2 Vertical Curb and Gutter	9,445	lf	\$19.00	\$179,455.00
14	Type A1-6 Concrete Curb	1,016	lf	\$20.00	\$20,320.00
15	4" PCC Sidewalk	59,206	sf	\$5.85	\$346,355.10
16	Extra for Handicap Ramp	34	ea	\$1,850.00	\$62,900.00
17	Stop Sign w/Pavement Markings	18	ea	\$450.00	\$8,100.00
18	Street Signs	20	ea	\$325.00	\$6,500.00
19	Road Ends Sign (W-31)	2	ea	\$275.00	\$550.00
20	Road Ends Barricade	210	lf	\$40.00	\$8,400.00
21	Road Ends Barricade w/Gate	117	lf	\$55.00	\$6,435.00
				Subtotal	\$2,390,026.35



Date Prepared: 07/11/17

Exhibit A

CARSON CREEK UNIT #2A PHASE 1 (TM06-1428)
 EL DORADO HILLS
 ENGINEER'S BOND ESTIMATE (Premise: Contract Unit Price for Transportation Items)
 July 11, 2017



Item No.	Description	Quantity	Unit	Unit Price	Total Amount
STORM DRAIN					
1	12" SD HDPE	916	lf	\$54.00	\$49,464.00
2	15" SD HDPE	226	lf	\$58.00	\$13,108.00
3	18" SD HDPE	3,024	lf	\$64.00	\$193,536.00
4	24" SD HDPE	977	lf	\$76.00	\$74,252.00
5	30" SD HDPE	1,221	lf	\$84.00	\$102,564.00
6	42" SD HDPE	977	lf	\$125.00	\$122,125.00
7	48" SD HDPE	1,396	lf	\$135.00	\$188,460.00
8	54" SD HDPE	718	lf	\$165.00	\$118,470.00
9	66" RCP CL III	624	lf	\$230.00	\$143,520.00
10	Std. Type "B" DI	3	ea	\$3,650.00	\$10,950.00
11	CalTrans Type "G-4" DI	59	ea	\$7,250.00	\$427,750.00
12	18" FES	1	ea	\$350.00	\$350.00
13	RSP Backing #3 w/grout	25	cy	\$475.00	\$11,875.00
14	Std. Grated Inlet	6	ea	\$6,500.00	\$39,000.00
15	Outfall & Bridge Structure	1	ls	\$195,000.00	\$195,000.00
16	Con-Span Bridge Structure 49' X 92'	1	ls	\$845,200.00	\$845,200.00
17	48" SD Manhole	11	ea	\$4,675.00	\$51,425.00
18	60" SD Manhole	4	ea	\$7,250.00	\$29,000.00
19	72" SD Manhole	3	ea	\$7,950.00	\$23,850.00
20	96" SD Manhole	6	ea	\$13,500.00	\$81,000.00
21	120" SD Manhole	1	ls	\$37,500.00	\$37,500.00
22	Rock Lined Ditch	664	sf	\$15.00	\$9,960.00
23	Canyon Drain	1,500	lf	\$26.00	\$39,000.00
24	T.V. Pipe Inspection	10,078	lf	\$2.00	\$20,156.00
Subtotal					\$2,827,515.00
SANITARY SEWER					
1	6" PVC SDR-26	6,532	lf	\$59.00	\$385,388.00
2	8" PVC SDR-26	1,506	lf	\$76.00	\$114,456.00
3	10" PVC SDR-26	2,254	lf	\$81.00	\$182,574.00
4	12" PVC SDR-26	1,039	lf	\$86.00	\$89,354.00
5	Std. 48" SS Manhole	18	ea	\$6,645.00	\$119,610.00
6	Std. 48" SS Manhole w/Lining	10	ea	\$9,986.00	\$99,860.00
7	Std. 60" SS Manhole	10	ea	\$9,075.00	\$90,750.00
8	Std. 60" SS Manhole w/Lining	9	ea	\$12,265.00	\$110,385.00
9	10" Force Main	4,915	lf	\$57.00	\$280,155.00
10	4" Sewer Service	270	ea	\$1,766.00	\$476,820.00
11	Backwater Valve	55	ea	\$500.00	\$27,500.00
12	SS Cleanout	18	ea	\$848.00	\$15,264.00
13	TV Inspection	16,202	lf	\$2.05	\$33,214.10
Subtotal					\$2,025,330.10



Date Prepared: 07/11/17

Exhibit A

CARSON CREEK UNIT #2A PHASE 1 (TM06-1428)
 EL DORADO HILLS
 ENGINEER'S BOND ESTIMATE (Premise: Contract Unit Price for Transportation Items)
 July 11, 2017

Item No.	Description	Quantity	Unit	Unit Price	Total Amount
WATER					
1	12" Line (including fittings)	2,886	lf	\$20.00	\$57,720.00
2	6" Line (including fittings)	312	lf	\$52.00	\$16,224.00
3	8" Line (including fittings)	5,919	lf	\$49.00	\$290,031.00
4	12" Line (including fittings)	4,328	lf	\$61.00	\$264,008.00
5	6" Gate Valve	2	ea	\$1,609.00	\$3,218.00
6	8" Gate Valve	25	ea	\$1,843.00	\$46,075.00
7	12" Gate Valve	23	ea	\$2,787.00	\$64,101.00
8	1" ARV	2	ea	\$3,086.00	\$6,172.00
9	2" ARV	1	ea	\$4,627.00	\$4,627.00
10	2" BOV	7	ea	\$1,842.00	\$12,894.00
11	4" BOV	3	ea	\$3,575.00	\$10,725.00
12	Fire Hydrant Assembly	17	ea	\$5,855.00	\$99,535.00
13	Services	173	ea	\$1,452.00	\$251,196.00
14	2" Service	1	ea	\$1,980.00	\$1,980.00
15	2" Backflow Assembly	1	ea	\$2,500.00	\$2,500.00
16	Connect to Existing	1	ea	\$2,500.00	\$2,500.00
17	Above Ground Pressure Reducing Station	1	ea	\$100,000.00	\$100,000.00
Subtotal					\$1,233,506.00
RECYCLED WATER					
1	8" Line (including fittings)	1,185	lf	\$48.00	\$56,880.00
2	2" BOV	1	ea	\$1,711.00	\$1,711.00
3	Recycled Service	2	ea	\$1,445.00	\$2,890.00
4	Connect to Existing	1	ea	\$2,500.00	\$2,500.00
Subtotal					\$63,981.00
DRY UTILITIES					
1	Includes - Joint Utility Trench, Utility Services, Conduit & Service Boxes and Wiring & Transformer	170	lot	\$7,000.00	\$1,190,000.00
Subtotal					\$1,190,000.00
Subtotal Direct Construction Costs					\$10,766,180.45
1	Mobilization	5%			\$538,309.02
Total Direct Construction Costs					\$11,304,489.47
SOFT COSTS					
A	Bond Enforcement Costs	2%	Direct		\$226,089.79
B	Construction Staking	4%	Direct		\$452,179.58
C	Construction Management & Inspection	10%	Direct		\$1,130,448.95
D	Contingency	10%	Direct		\$1,130,448.95
Total Soft					\$2,939,167.26
Total Estimated Cost					\$14,243,656.74
 7-20-17 EDC-CDA-TD: No Exceptions Taken					
 7/20/17 EID: No Exceptions Taken					



Date Prepared: 07/11/17

Certificate of Partial Completion of Subdivision Improvements

I hereby certify that the following improvements for Carson Creek Unit 2A, Phase 1, TM 06-1428 have been completed, to wit:

	Total Amount	Percent Completed	Remaining Amount
Grading Improvements	\$ 589,572.00	75%	\$ 147,393.00
Erosion Control	\$ 446,250.00	0%	\$ 446,250.00
Street and Miscellaneous Improvements	\$ 2,390,026.35	0%	\$ 2,390,026.35
Storm Drain	\$ 2,827,515.00	0%	\$ 2,827,515.00
Sewer Improvements	\$ 2,025,330.10	0%	\$ 2,025,330.10
Water Improvements	\$ 1,233,506.00	0%	\$ 1,233,506.00
Recycled Water Improvements	\$ 63,981.00	0%	\$ 63,981.00
Dry Utilities Improvements	\$ 1,190,000.00	0%	\$ 1,190,000.00
Mobilization (5%)	\$ 538,309.02		\$ 516,200.07
Bond Enforcement (2%)	\$ 226,089.79		\$ 226,089.79
Construction Staking (4%)	\$ 452,179.58		\$ 452,179.58
Construction Management & Inspection (10%)	\$ 1,130,448.95		\$ 1,130,448.95
Contingency (10%)	\$ 1,130,448.95		\$ 1,130,448.95
Total	\$ 14,243,656.74		\$ 13,779,368.79


I estimate the total cost of completing the remaining improvements agreed to be performed by the Owner to be **Fourteen Million Two Hundred Forty-Three Thousand Six Hundred Fifty-Six Dollars and Seventy-Four Cents (\$14,243,656.74)**.

The amount of the Performance Bond is **Thirteen Million Seven Hundred Seventy-Nine Thousand Three Hundred Sixty-Eight Dollars and Seventy-Nine Cents (\$13,779,368.79)**, representing 100% of the Total Remaining Amount.

The amount of the Laborers and Materialmens Bond is **Seven Million One Hundred Twenty-One Thousand Eight Hundred Twenty-Eight Dollars and Thirty-Seven Cents (\$7,121,828.37)**, which is 50% of the Total Cost of the Improvements.


DATED: 7/22/17


 David R. Crosariol, RCE 34520
 CYA Engineering & Surveying
 3233 Monier Circle
 Rancho Cordova, CA 95742



ACCEPTED BY THE COUNTY OF EL DORADO

DATED: 7/24/2017


 Andrew S. Gaber, P.E.
 Deputy Director
 Development/ROW/Environmental