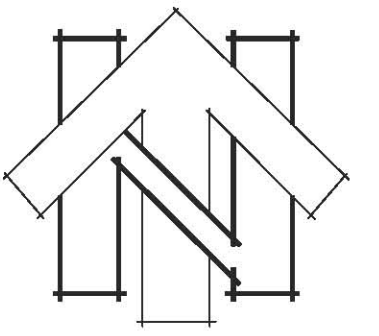







CONCEPTUAL RIGHT OF WAY EXHIBIT

DSP STATION 56+40 TO 99+40
SR 49 STATION 13+10 TO 37+10
EL DORADO COUNTY, CA
APRIL, 2008



0 50' 100' 200'
SCALE: 1" = 100'

LEGEND

-  RIGHT OF WAY
-  PROPERTY LINE
-  (E) BUILDING
-  ROW ACQUISITION REQUIRED FOR DIAMOND SPRINGS PARKWAY
-  ROW GRANTED W/ RETAIL PROJECT AND PROPOSED I.O.D. FOR FUNDING AGREEMENT



CTA Engineering • Surveying
 3233 Monier Circle
Rancho Cordova, CA 95742
(916) 638-0919
(916) 638-2479 Fax