



Environmental Systems Research Institute, Inc.
380 New York Street
Redlands, CA 92373
(909) 793-2853

ORIGINAL

C34-013

ESRI SOFTWARE LICENSE AGREEMENT

COMMERCIAL and STATE GOVERNMENTS

Contract No. 93S1740

This is a license agreement and not an agreement for sale. This license agreement (Agreement) is between El Dorado County (Licensee) and Environmental Systems Research Institute, Inc. (ESRI), and gives Licensee certain limited rights to use the proprietary ARC/INFO® Software and Related Materials (Software and Related Materials). All rights not specifically granted in this Agreement are reserved to ESRI.

Reservation of Ownership and Grant of License: ESRI retains exclusive title and ownership of any copy of the Software and Related Materials licensed under this Agreement and, hereby, grants to Licensee a personal, nonexclusive, nontransferable license to use the Software and Related Materials pursuant to the terms and conditions of this Agreement. From the date of receipt, Licensee agrees to use reasonable effort to protect the Software and Related Materials from unauthorized use, reproduction, distribution, or publication.

Copyright: The Software and Related Materials are owned by ESRI and are protected by United States copyright laws and applicable international treaties and/or conventions. Licensee agrees not to export the Software and Related Materials into a country which does not have copyright laws that will protect ESRI's proprietary rights.

Definitions: As used herein, the following words, phrases, or terms in this Agreement shall have the following meanings:

"Software" means the actual copy of all or any portion of the computer programs delivered on the Software Media Kit, inclusive of backups, updates, or merged copies permitted hereunder or subsequently supplied by ESRI.


"Related Materials" means all of the printed materials, user documentation, training documentation, and confidential software activation code supplied by ESRI under this Agreement.

"License Manager" is the installed software program that administers the distribution of the licensed number of Software copies to requesting end users.

Permitted Uses:

- ESRI employs a nondestructive License Manager to limit use of the licensed Software to specific computer networks and/or computer systems. As each configuration of central processing units and/or networked systems may be unique, Licensee agrees to conform Licensee's use of the Software to the Software system configuration licensed from ESRI. Said configuration is incorporated herein by this reference, inclusive of any written modifications approved by ESRI.

ARC/INFO is a registered trademark of Environmental Systems Research Institute, Inc.



- Licensee may install the Software onto the licensed computer systems.
- Licensee may make only one copy of the Software for archival purposes unless the right to make additional copies is granted to Licensee in writing by ESRI.

Uses Not Permitted:

- Licensee may not sell, rent, lease, sublicense, lend, time-share or transfer, in whole or in part, or provide unlicensed Third Parties access to prior or present versions of the Software and Related Materials, any updates, or Licensee's rights under this Agreement.
- Licensee may not reverse engineer, decompile, or disassemble the Software, or make any attempt to unlock or bypass the License Manager software program used.
- Licensee may not alter, modify, or create any derivative works of the Software and Related Materials.
- Licensee may not make additional copies of the Software and Related Materials.
- Licensee may not remove or obscure any copyright or trademark notices.

Assignment: Licensee shall not assign this contract or Licensee's rights hereunder without the prior written consent of ESRI. Any purported assignment without such consent shall be null and void.

Term: The license granted by this Agreement is for a term of three (3) years, which will be automatically renewed for subsequent three (3) year terms subject to ESRI's then current licensing policies. The Agreement will automatically terminate without notice if Licensee fails to comply with any provision of this Agreement. Licensee will then return to ESRI the Software, Related Materials, and any whole or partial copies, codes, modifications, and merged portions in any form. The parties hereby agree that all provisions, which operate to protect the rights of ESRI, shall remain in force should breach occur.

Software Support: A one (1) year complimentary period of support is provided with each license effective from the date of keycode issuance. Support consists of software and documentation updates and access to Telephone User Support and other benefits that are specified in the current ARC/INFO User Support Policy. Software support beyond the complimentary period is available, payable yearly in advance, and subject to rates and policies then in effect.

Limited Warranty: ESRI warrants that the unaltered Software will substantially conform to the Related Materials for a period of one (1) year from the date of keycode issuance. ESRI warrants that the media upon which the Software is provided and Related Materials will be free from defects in materials and workmanship under normal use and service for a period of ninety (90) days from the date of receipt.

ESRI DISCLAIMS ALL OTHER WARRANTIES, EITHER EXPRESS OR IMPLIED, INCLUDING, BUT NOT LIMITED TO, THE IMPLIED WARRANTIES OF MERCHANTABILITY AND FITNESS FOR A PARTICULAR PURPOSE, WITH RESPECT TO THE SOFTWARE AND RELATED MATERIALS.



Environmental Systems Research Institute, Inc.
380 New York Street
Redlands, CA 92373
(909) 793-2853

Exclusive Remedy and Limitation of Liability: During the warranty period, ESRI's entire liability and Licensee's exclusive remedy shall be, at ESRI's option, to attempt to correct or work around errors, to replace the Software and Related Materials in accordance with the ESRI ARC/INFO User Support Policy, or to return the license fees paid and terminate the Agreement upon the Licensee returning the Software and Related Materials to ESRI or its Distributors with a copy of Licensee's receipt. ESRI shall not be liable for indirect, special, incidental, or consequential damages related to Licensee's use of the Software and Related Materials, even if ESRI is advised of the possibility of such damage.

Indemnity: ESRI, at its own expense, will defend and indemnify Licensee from all claims that the Software and Related Materials furnished under this Agreement infringe a U.S. Copyright, provided that Licensee gives ESRI prompt written notice of such claims and permits ESRI the sole right to control the defense of all such claims and provides ESRI all reasonable cooperation.

As to any Software and Related Materials which are or in the opinion of ESRI may become subject to a claim of infringement, ESRI, at its option, will obtain the right for Licensee to continue using the Software and Related Materials or replace or modify the Software and Related Materials so as to make them noninfringing. If none of the alternatives are available on commercially reasonable terms then Licensee agrees to return the Software and Related Materials upon ESRI's written request.

ESRI will not indemnify or defend Licensee from any infringement claim resulting from Licensee's modification or alteration of any Software and Related Materials.

This section states ESRI's entire obligation to Licensee and Licensee's sole and exclusive remedy for copyright infringement.

Export Regulations: Licensee acknowledges that this Agreement and the performance thereof are subject to compliance with any and all applicable United States laws, regulations, or orders relating to the export of computer software or know-how relating thereto. ESRI[®] Software and Related Materials have been determined to be Technical Data under United States export laws. Licensee agrees to comply with all laws, regulations, and orders of the United States in regard to any export of such Technical Data. Licensee agrees not to disclose or re-export any Technical Data received under this Agreement in or to any countries for which the United States government requires an export license or other supporting documentation at the time of export or transfer, unless Licensee has obtained prior written authorization from ESRI and the U.S. Office of Export Control. The countries restricted at the time of this Agreement are Cambodia, Cuba, Iraq, Libya, North Korea, and Vietnam.

Severability: If any provision(s) of this Agreement shall be held to be invalid, illegal, or unenforceable by a court or other tribunal of competent jurisdiction, the validity, legality, and enforceability of the remaining provisions shall not in any way be affected or impaired thereby.

No Implied Waivers: No failure or delay by ESRI in enforcing any right or remedy under this Agreement shall be construed as a waiver of any future or other exercise of such right or remedy by ESRI.

ESRI is a registered trademark of Environmental Systems Research Institute, Inc.



Environmental Systems Research Institute, Inc.
 380 New York Street
 Redlands, CA 92373
 (909) 793-2853

Order of Precedence: Any conflict between the terms of this License Agreement and any Purchase Order or other terms shall be resolved in favor of the terms of this License Agreement.

Additional Software Licenses: Additional ARC/INFO or extension software licenses may be ordered without signed amendments provided the following language is incorporated in the signed Purchase Order: "By accepting this order, both parties agree to amend the Master Software License Agreement Number 93S1740 between El Dorado County and Environmental Systems Research Institute, Inc. (ESRI), dated [insert Master Software License Agreement date], which is incorporated herein by reference, to include the above software licenses, which are hereby licensed under the same terms and conditions."

Governing Law: Any dispute resolution action arising out of this Agreement, including, but not limited to, litigation, mediation, or arbitration, shall be brought in El Dorado County, California, and shall be resolved in accordance with the laws of the State of California.

Entire Agreement and Amendments: This Agreement and the Attachments, which are incorporated by reference, constitute the sole and entire agreement of the parties as to the matter set forth herein and supersede any previous agreements, understandings, and arrangements between the parties relating hereto. Except as otherwise expressly provided herein, any Amendments to this Agreement must be in writing and signed by an authorized representative of each party. The attachments are as follows:

- Attachment A—Registered Client Information
- Attachment B—Licensed Configuration

IN WITNESS WHEREOF, the parties hereto have executed this Agreement to be effective, valid, and binding upon the parties as of the date below as executed by their duly authorized representatives.

Accepted and Agreed:

EL DORADO COUNTY
 (Licensee)

ENVIRONMENTAL SYSTEMS
 RESEARCH INSTITUTE, INC.
 (ESRI)

By: _____
 Authorized Signature

By: *Laura Dangermond*
 Authorized Signature

Printed Name: _____

Printed Name: LAURA DANGERMOND

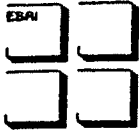
Title: _____

Title: VICE PRESIDENT

Date: _____

Date: 10/1/93

↓
Client Signature is on Purchase order!



ATTACHMENT A
Registered Client Information

Client Name:
El Dorado County

Ship Original Software To:
José M. Crummett

Primary Contact:
José M. Crummett

Address:
360 Fair Lane, Building B
Placerville, CA 95667

Mailing Address:
360 Fair Lane, Building B
Placerville, CA 95667

Telephone No.: (916) 621-6511
Fax No.: (916) 621-2187

Peripherals Currently Used as Part of GIS System (check only if used):

<u>Manufacturer</u>	<u>Plotter</u>	<u>Printer</u>	<u>Digitizer</u>
CalComp	<input type="checkbox"/>	<input type="checkbox"/>	<input type="checkbox"/>
Tektronix	<input type="checkbox"/>	<input type="checkbox"/>	
Raster Graphics	<input type="checkbox"/>		
Versatec	<input type="checkbox"/>		
Other _____	<input type="checkbox"/>	<input type="checkbox"/>	<input type="checkbox"/>

Bill To:
County Surveyor
Address:
Attn: Loretta Cundith
360 Fair Lane
Placerville, CA 95667

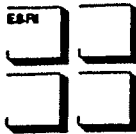
Client's Contract Administrator's Name:
Loretta Cundith

Address:
360 Fair Lane, Building B
Placerville, CA 95667

Note: This will be assumed to be a taxable transaction unless the following documentation is provided upon execution of this license:

1. Direct Pay Certification No. _____ and a copy of the applicable state documentation, or
2. A copy of your Tax Exemption Certificate.

Telephone No.: (916) 621-5440
Fax No.: (916) 621-2187



Environmental Systems Research Institute, Inc.
 380 New York Street
 Redlands, CA 92373
 (909) 793-2853

ATTACHMENT B Licensed Configuration

Base CPU and CPU Operating System

Make/Model: IBM RS6000/55L Operating System: UNIX
 Serial #: Not Installed/Due 10/01/93 Other (Specify) AIX
 Media Type Required: CD-ROM

Site (End User) Technical Contact Name:
José M. Crummett

Telephone:
(916) 621-6511

Installation Address:
360 Fair Lane, Building B, Placerville, CA 95667

Licensed Software

Software Licensed	Floating License (Quantity)	Maintenance/ User Support		Node Locked (3-Pak) (Quantity)	Maintenance/ User Support	
		Pri.	Sec.		Pri.	Sec.
ARC/INFO	-	-	-	1	- /	-
ARC/INFO COGO	1	1	-	-	X -	-
ARC/INFO GRID	1	1	-	-	X -	-