

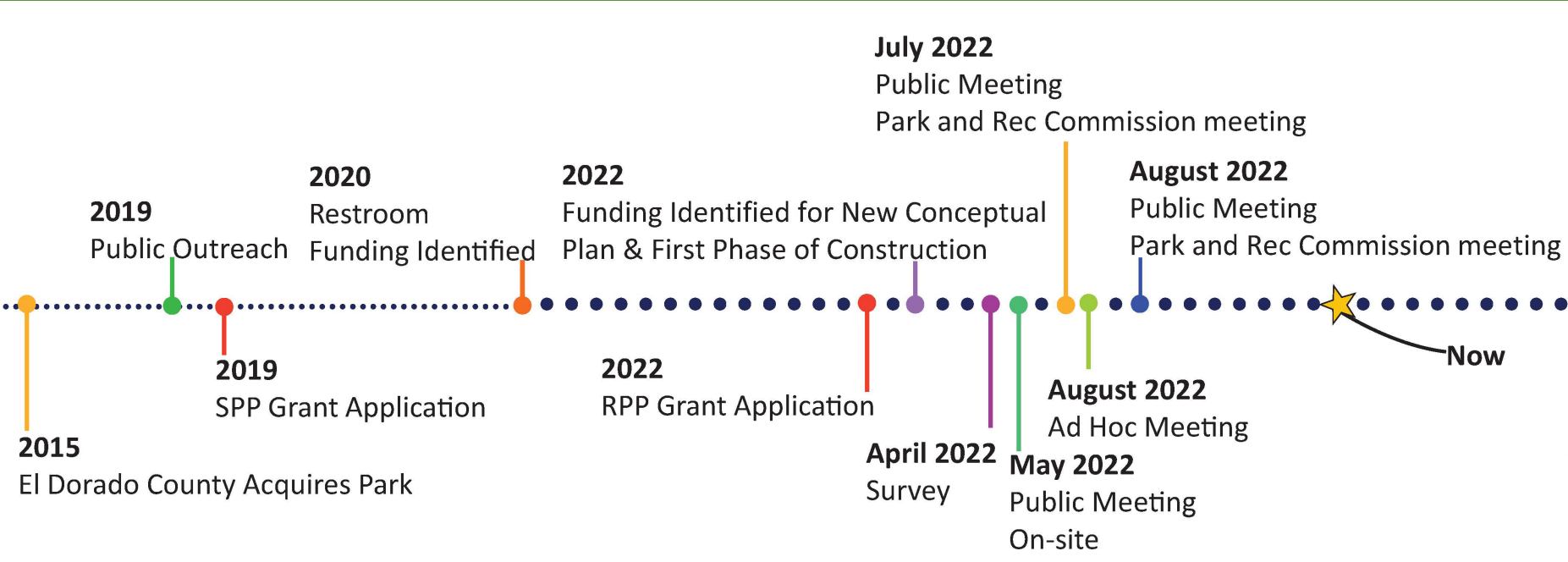
Forebay Park Conceptual Plan

Board of Supervisors Meeting
October 18, 2022

Purpose

- Approve Conceptual Design
- Authorize IS/MND based on this design

Timeline of Work

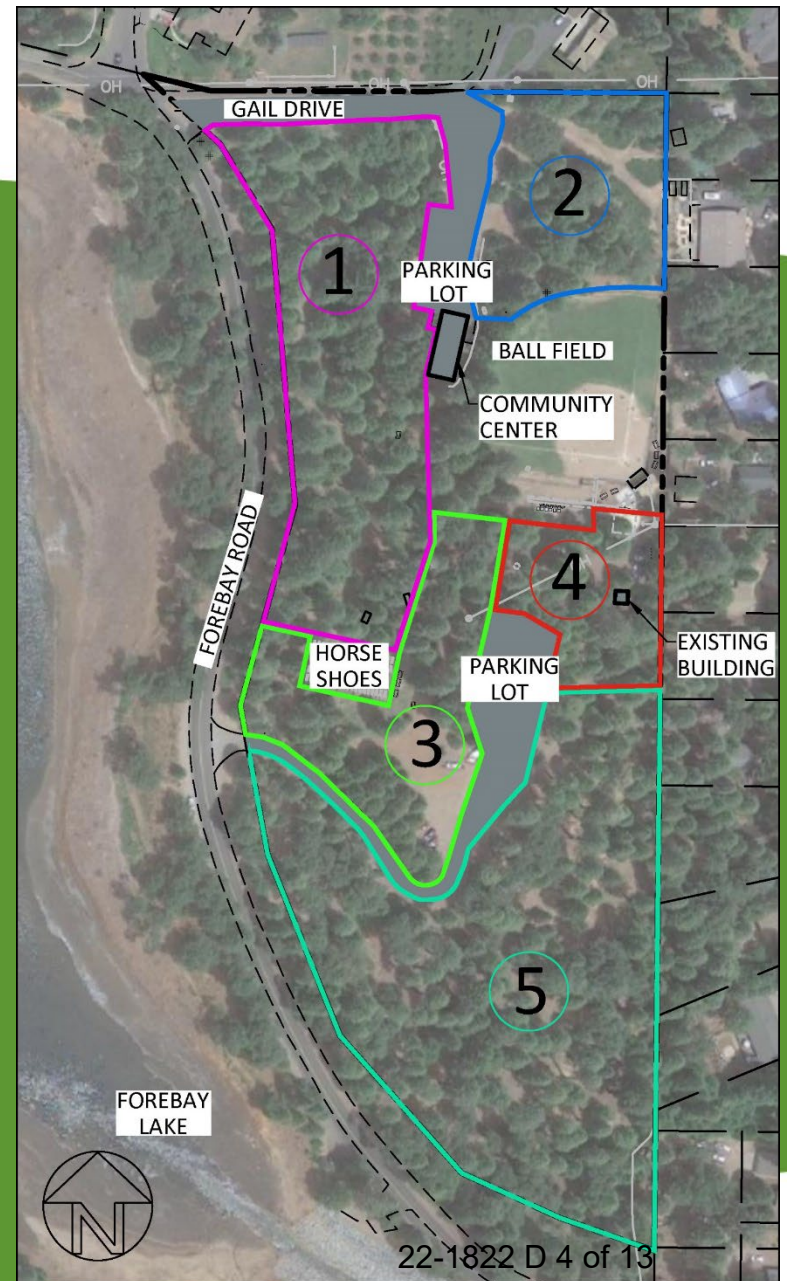


Online Survey

Open March 25th to April 17th

171 Responses

- Area 1: Disc Golf, Retain Trees and Natural Feel, Dog Park
- Area 2: Accessible Playground, Dog Park, Retain Trees and Natural Feel
- Area 3: Disc Golf, Restroom, Retain Trees and Natural Feel
- Area 4: Accessible Playground, Restroom, Retain Trees and Natural Feel
- Area 5: Disc golf, BMX/Bike Trail, Retain Trees and Natural Feel



Draft Design After Survey

Includes:

- Dog Park
- Walking Paths
- Disc Golf
- Restroom
- Accessible Playground
- Exercise Equipment
- BMX/ Bike Trail OR Disc Golf and walking paths



Public Outreach Meeting 1

May 18th in person on-site meeting. 21 attendees

- Add more group picnic areas
- Add pickleball
- Lack of interest in disc golf
- Remove BMX/PumpTrack/Bike Trail and replace with paved multi-use trail for walking and biking.
- Group trail with exercise equipment
- Residents are interested in retaining the park's natural feel and tree coverage
- Residents are concerned with privacy and noise levels along the eastern buffer
- Traffic concerns along Forebay Road

Design After Meeting 1

- Remove BMX/Pump Track/Bike Park
- Add asphalt multi-use trails
- Add pickleball
- Move exercise equipment south near trail



Public Outreach Meeting 2

July 27th at the Park and Recreation Commission virtual meeting
Estimated 15 to 24 attendees. Ad hoc committee developed

- Strong park and accessible playground support
- Interest in seeing park development as soon as possible
- Retain trees, no asphalt trail
- Little support for walking trail / paths due to trail around Forebay Lake
- Swap location of playground and group picnic area
- Concerns around disturbing neighbors, keep louder amenities further from neighbors.
- More picnic tables and gathering areas
- Support for pickleball and basketball
- Interest in adding pump track back in, if feasible

Ad-Hoc Meeting

- Shift dog park west and locate a combined pickleball and basketball court in northeast corner
- Swap group picnic area and playground
- Move exercise equipment north
- Add group picnic areas and individual picnic tables
- Remove pump track
- Expand disc golf due to low cost and popularity
- Increase buffer between neighbors and improvements

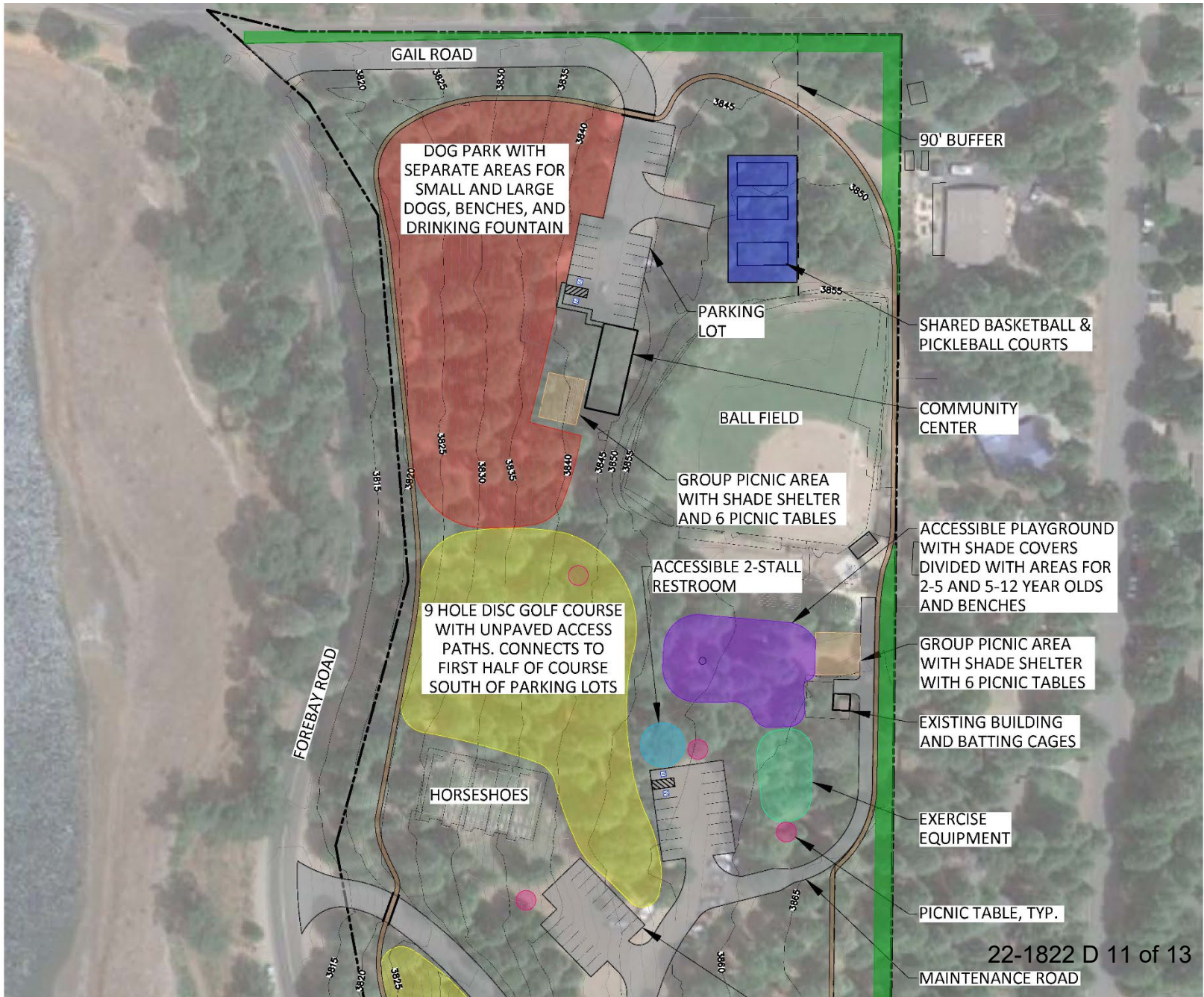


Public Outreach Meeting 3

August 18th at the Park and Recreation Commission hybrid in-person and virtual meeting.

Unanimous vote to approve the design as presented with the addition of a possible unpaved perimeter trail and planting in the residential buffer area.

Additional detailed design direction was noted for construction documents.



GAIL ROAD

DOG PARK WITH SEPARATE AREAS FOR SMALL AND LARGE DOGS, BENCHES, AND DRINKING FOUNTAIN

PARKING LOT

90' BUFFER

SHARED BASKETBALL & PICKLEBALL COURTS

BALL FIELD

COMMUNITY CENTER

GROUP PICNIC AREA WITH SHADE SHELTER AND 6 PICNIC TABLES

ACCESSIBLE PLAYGROUND WITH SHADE COVERS DIVIDED WITH AREAS FOR 2-5 AND 5-12 YEAR OLDS AND BENCHES

ACCESSIBLE 2-STALL RESTROOM

9 HOLE DISC GOLF COURSE WITH UNPAVED ACCESS PATHS. CONNECTS TO FIRST HALF OF COURSE SOUTH OF PARKING LOTS

GROUP PICNIC AREA WITH SHADE SHELTER WITH 6 PICNIC TABLES

EXISTING BUILDING AND BATTING CAGES

HORSESHOES

EXERCISE EQUIPMENT

PICNIC TABLE, TYP.

MAINTENANCE ROAD



Next Steps

- Preparation of IS/MND
 - Technical Studies are complete
- Develop Phasing Plan
 - Based on available budget and community priorities
- Phase 1 Construction Documents