


*** CALL BEFORE YOU DIG ***
 CONTACT UNDERGROUND SERVICE ALERT (USA)
 1-800-227-2600
 PRIOR TO ANY CONSTRUCTION WORK

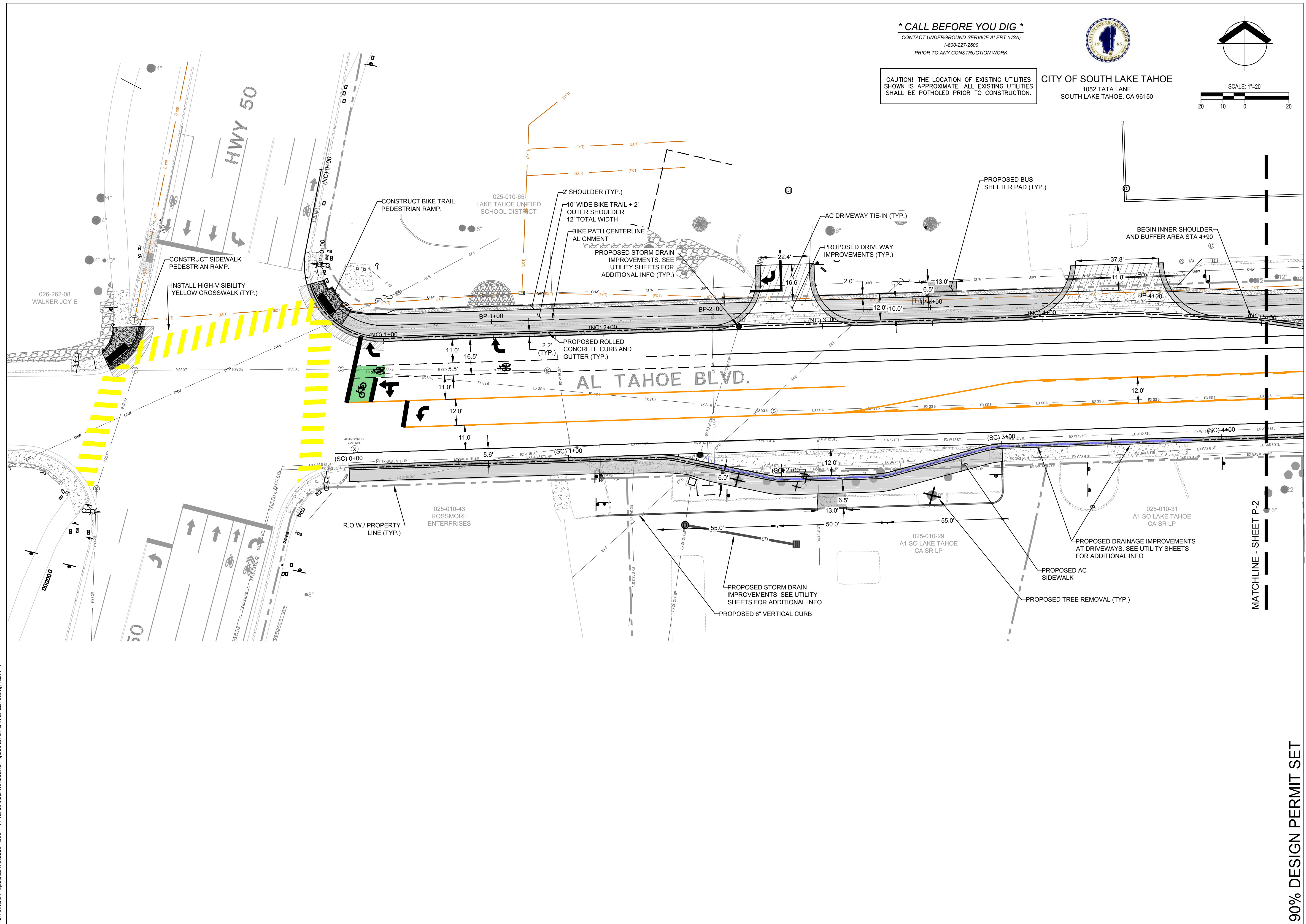


CITY OF SOUTH LAKE TAHOE
 1052 TATA LANE
 SOUTH LAKE TAHOE, CA 96150



SCALE: 1"=20'
 20 10 0 20

CAUTION! THE LOCATION OF EXISTING UTILITIES SHOWN IS APPROXIMATE. ALL EXISTING UTILITIES SHALL BE POTHOLED PRIOR TO CONSTRUCTION.



Cardno
 LAKE TAHOE
 256 HIGHWAY 50, ZEPHYRUS COVE, NV 89448
 TEL: (775) 588 - 9069 FAX: (775) 588 - 9219
 www.cardno.com

PLAN SHEET 1
AL TAHOE MOBILITY
 CITY OF SOUTH LAKE TAHOE
 SOUTH LAKE TAHOE, CA

#	DATE	DESCRIPTION

90% DESIGN PERMIT SET

DATE	I 04/2019
DRAWN	I MW
DESIGNED	I MW
CHECKED	I SP
PROJECT #	E317202600
SHEET TITLE	P-1
SHEET NUMBER	16
LAND USE #	###

Plot Stamp: 5/6/2019 9:40:34 AM - Ivan Trujillo
 File: R:\Reno Projects\E317202600 - CSLT - Al Tahoe Mobility\AutoCAD\Figures\SITE PLAN SHEETS.dwg, Tab: P-1

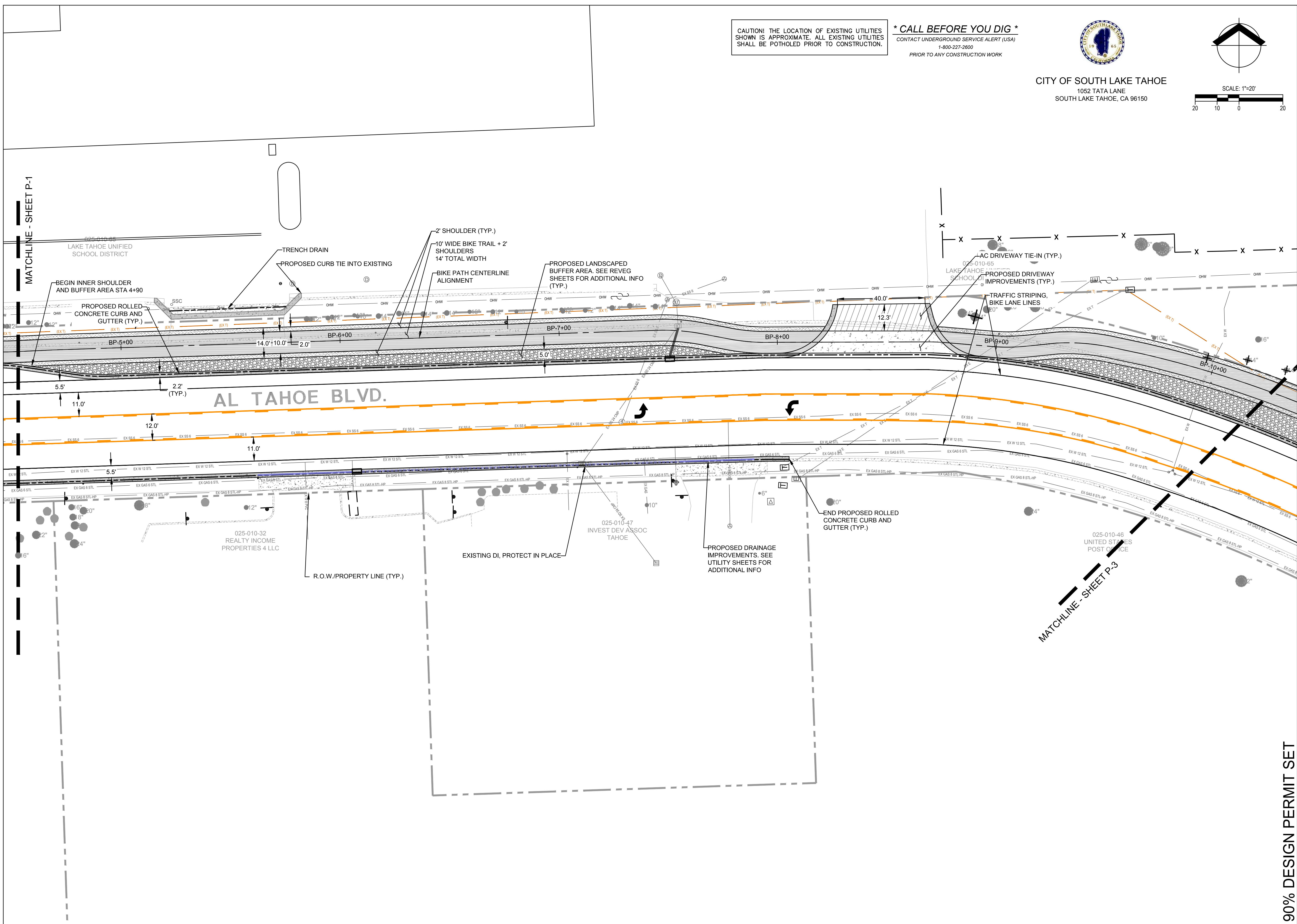
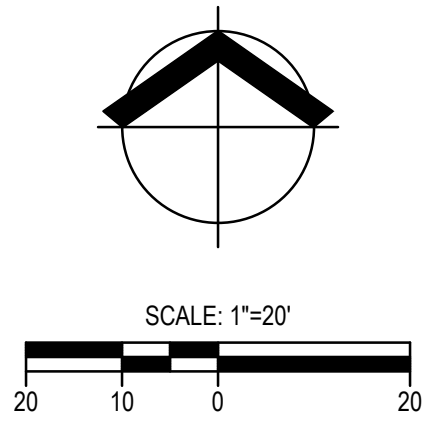
90% DESIGN PERMIT SET

CAUTION! THE LOCATION OF EXISTING UTILITIES SHOWN IS APPROXIMATE. ALL EXISTING UTILITIES SHALL BE POTHOLED PRIOR TO CONSTRUCTION.

*** CALL BEFORE YOU DIG ***
CONTACT UNDERGROUND SERVICE ALERT (USA)
1-800-227-2600
PRIOR TO ANY CONSTRUCTION WORK



CITY OF SOUTH LAKE TAHOE
1052 TATA LANE
SOUTH LAKE TAHOE, CA 96150



Plot Stamp: 5/6/2019 9:40:43 AM - Ivan Trujillo
File: R:\Reno Projects\17202600 - CSLT - Al Tahoe Mobility\AutoCAD\Figures\SITE PLAN SHEETS.dwg, Tab: P-2



PLAN SHEET 2
AL TAHOE MOBILITY
CITY OF SOUTH LAKE TAHOE
SOUTH LAKE TAHOE, CA

#	DATE	DESCRIPTION

90% DESIGN PERMIT SET

90%
SUBMITTAL
NOT FOR
CONSTRUCTION

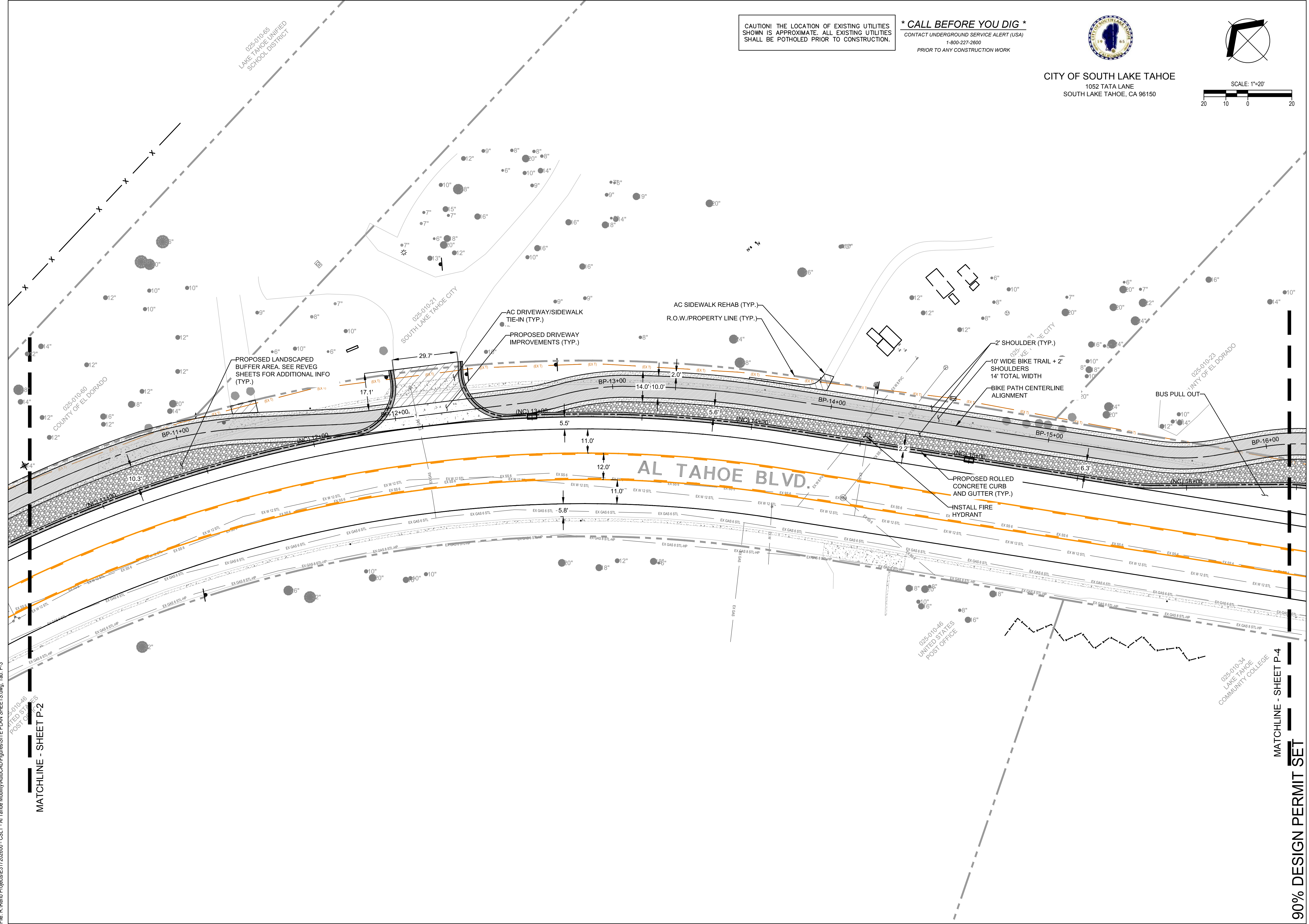
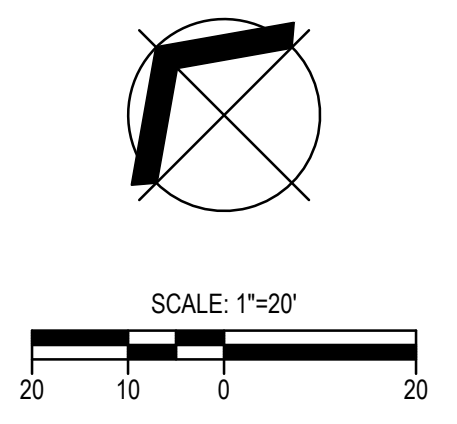
DATE	04/2019
DRAWN	IMW
DESIGNED	IMW
CHECKED	ISP
PROJECT #	E317202600
SHEET TITLE	P-2
SHEET NUMBER	17
LAND USE #	###

CAUTION! THE LOCATION OF EXISTING UTILITIES SHOWN IS APPROXIMATE. ALL EXISTING UTILITIES SHALL BE POTHOLED PRIOR TO CONSTRUCTION.

*** CALL BEFORE YOU DIG ***
CONTACT UNDERGROUND SERVICE ALERT (USA)
1-800-227-2600
PRIOR TO ANY CONSTRUCTION WORK



CITY OF SOUTH LAKE TAHOE
1052 TATA LANE
SOUTH LAKE TAHOE, CA 96150



Cardno
LAKE TAHOE
256 HIGHWAY 50, ZEPHYRUS COVE, NV 89448
TEL: (775) 588-9069 FAX: (775) 588-9219
www.cardno.com

PLAN SHEET 3
AL TAHOE MOBILITY
CITY OF SOUTH LAKE TAHOE
SOUTH LAKE TAHOE, CA

#	DATE	DESCRIPTION

90%
SUBMITTAL
NOT FOR
CONSTRUCTION

DATE	I 04/2019
DRAWN	I MW
DESIGNED	I MW
CHECKED	I SP
PROJECT #	E317202600
SHEET TITLE	P-3
SHEET NUMBER	18
LAND USE #	###

Plot Stamp: 5/6/2019 9:40:55 AM - Ivan Trujillo
File: R:\Reno Projects\E317202600 - CSLT - Al Tahoe Mobility\AutoCAD\Figures\SITE PLAN SHEETS.dwg, Tab: P-3

MATCHLINE - SHEET P-2

MATCHLINE - SHEET P-4

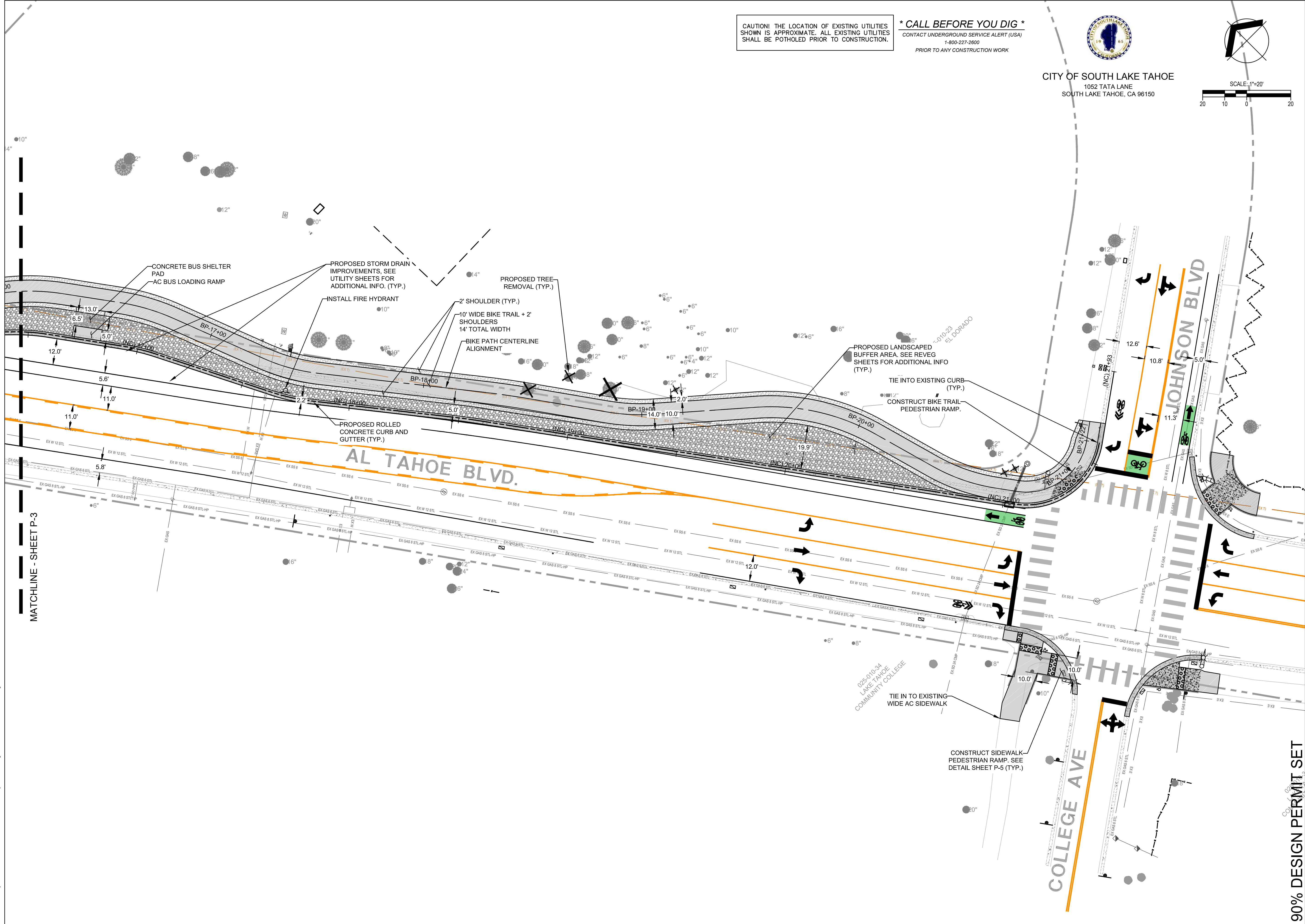
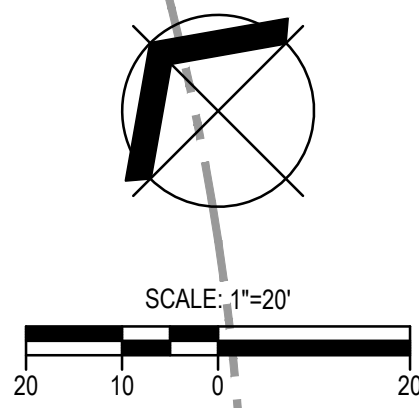
90% DESIGN PERMIT SET

CAUTION! THE LOCATION OF EXISTING UTILITIES SHOWN IS APPROXIMATE. ALL EXISTING UTILITIES SHALL BE POTHOLED PRIOR TO CONSTRUCTION.

*** CALL BEFORE YOU DIG ***
 CONTACT UNDERGROUND SERVICE ALERT (USA)
 1-800-227-2600
 PRIOR TO ANY CONSTRUCTION WORK



CITY OF SOUTH LAKE TAHOE
 1052 TATA LANE
 SOUTH LAKE TAHOE, CA 96150



MATCHLINE - SHEET P-3

90% DESIGN PERMIT SET

LAKE TAHOE
 256 HIGHWAY 50, ZEPHYRUS COVE, NV 89448
 TEL: (775) 588-9069 FAX: (775) 588-9219
 www.cardno.com

PLAN SHEET 4
AL TAHOE MOBILITY
 CITY OF SOUTH LAKE TAHOE
 SOUTH LAKE TAHOE, CA

#	DATE	DESCRIPTION

90%
 SUBMITTAL
 NOT FOR
 CONSTRUCTION

DATE	1/04/2019
DRAWN	I MW
DESIGNED	I MW
CHECKED	I SP
PROJECT #	E317202600
SHEET TITLE	P-4
SHEET NUMBER	19
LAND USE #	###

Plot Stamp: 5/6/2019 9:41:05 AM - Ivan Trujillo
 File: R:\Reno Projects\E317202600 - CSLT - Al Tahoe Mobility\AutoCAD\Figures\SITE PLAN SHEETS.dwg, Tab: P-4