

**EL DORADO COUNTY BOARD OF SUPERVISORS  
AGENDA ITEM TRANSMITTAL  
Meeting of October 17, 2006**

**AGENDA TITLE:** Sanction Parking Restrictions on sections of Palmer Drive, Brittany Way, and Suffolk Way

**DEPARTMENT:** Transportation

**DEPT SIGNOFF:**

**CAO USE ONLY:**

**CONTACT:** Richard W. Shepard, P.E.



*C-128*

**DATE:** 9/8/06

**PHONE:** 621-5981

**DEPARTMENT SUMMARY AND REQUESTED BOARD ACTION:**

The El Dorado County Department of Transportation recommends the Board of Supervisors: Adopt a Resolution, pursuant to Section 10.12.010, "Parking Restrictions", of the El Dorado County Ordinance Code, to sanction parking restrictions on Palmer Drive, Brittany Way, and Suffolk Way as approved by the Traffic Advisory Committee. B.O.S. District No.'s 1 and 4

**CAO RECOMMENDATIONS:** *Recommend approval. Laura A. Hill 10/3/06*

Financial impact?  Yes  No

Funding Source:  Gen Fund  Other

**BUDGET SUMMARY:**

Other: Road Fund Discretionary

Total Est. Cost	\$900.00
<b>Funding</b>	
Budgeted	\$900.00
New Funding	\$0.00
Savings	\$0.00
Other	\$0.00
Total Funding	\$900.00
<b>Change in Net County Cost</b>	\$0.00

**CAO Office Use Only:**

- 4/5's Vote Required  Yes  No
- Change in Policy  Yes  No
- New Personnel  Yes  No

**CONCURRENCES:**

- Risk Management \_\_\_\_\_
- County Counsel \_\_\_\_\_
- Other \_\_\_\_\_

**\*Explain**

**BOARD ACTIONS:**

Vote: Unanimous \_\_\_\_\_ Or \_\_\_\_\_

Ayes:

Noes:

Abstentions:

Absent:

Rev. 04/05

**I hereby certify that this is a true and correct copy of an action taken and entered into the minutes of the Board of Supervisors**

Date: \_\_\_\_\_

Attest: **Cindy Keck, Board of Supervisors Clerk**

By: \_\_\_\_\_



**MAINTENANCE DIVISION:**  
2441 Headington Road  
Placerville CA 95667  
Phone: (530) 642-4909  
Fax: (530) 642-9238

**RICHARD W. SHEPARD, P.E.**  
Director of Transportation  
  
Internet Web Site:  
<http://co.el-dorado.ca.us/dot>

**MAIN OFFICE:**  
2850 Fairlane Court  
Placerville CA 95667  
Phone: (530) 621-5900  
Fax: (530) 626-0387



September 8, 2006

Board of Supervisors  
330 Fair Lane  
Placerville, California 95667

**Title:** Sanction Parking Restrictions on sections of Palmer Drive, Brittany Way, and Suffolk Way

**Meeting Date:** October 17, 2006

**District/Supervisor:** Districts 1 & 4/Supervisor Dupray and Chairperson Sweeney

Dear Members of the Board:

**Recommendation:**

The Department of Transportation recommends that the Board approve the revisions to Resolution No. 252-81, which establishes parking restrictions pursuant to Section 10.12.010, of the El Dorado County Ordinance Code, as approved by the Traffic Advisory Committee on the West Slope. Back-up documentation is on file with the Clerk of the Board.

**Specific Sites:**

**ADD:**

1. "NO STOPPING ANY TIME" along the east side of Brittany Way (No. 2709) beginning at Suffolk Way (No. 1139) and continuing north for a distance of 180 feet, and along the west side of Brittany Way (No. 2709) beginning at Suffolk Way (No. 1139) and continuing north for a distance of 75 feet."
2. "NO STOPPING ANY TIME" along the south side of Suffolk Way (No. 1139) beginning at Brittany Way (No. 2709) and continuing west for a distance of 100 feet, and along the north side of Suffolk Way (No. 1139) beginning at Brittany Way (No. 2709) and continuing west for a distance of 75. Thence, along the north side of Suffolk Way (No. 1139) from a point 200 feet west of Brittany Way (No. 2709) and continuing west for a distance of 50 feet, ending at the school driveway."

3. "NO STOPPING SCHOOL DAYS 7:00 AM TO 5:00 PM" zone along the west side of Brittany Way (No. 2709) beginning at a point 75 feet north of Suffolk Way (No. 1139) and proceeding north for a distance of 650 feet."
4. "NO PARKING" along the north side of Palmer Drive (No. 424) from a point 315 feet east of Gabbert Drive (No. 425) to a point 465 feet east."
5. "NO PARKING" along the south side of Palmer Drive (No. 424) from a point 140 feet east of Gabbert Drive (No. 425) to 10 feet west of Gabbert Drive (No. 425) and from a point 450 feet west of Gabbert Drive (No. 425) to a point 600 west of Gabbert Drive (No. 425)


**Fiscal Impact:**

Installation of the parking restriction signs on Palmer Drive, Suffolk Way, and Brittany Way is estimated at \$900.00 and is available in the Department of Transportation's Road Maintenance Budget funded by the Road Fund.

**Action to be Taken Following Approval:**

Installation of the parking restriction signs and markings by the Department of Transportation.

Sincerely,



Richard W. Shepard, P.E.  
Director of Transportation

RWS:pag

Attachment(s): Vicinity map



# RESOLUTION NO. \_\_\_\_\_

## OF THE BOARD OF SUPERVISORS OF THE COUNTY OF EL DORADO

### Resolution of

**BE IT FURTHER RESOLVED** that that Resolution No. 252-81, which establishes parking restrictions pursuant to Section 10.12.010 of the El Dorado County Ordinance Code, is amended as follows:

**ADD:**

(ea) "NO STOPPING ANY TIME" along the east side of Brittany Way (No. 2709) beginning at Suffolk Way (No. 1139) and continuing north for a distance of 180 feet, and along the west side of Brittany Way (No. 2709) beginning at Suffolk Way (No. 1139) and continuing north for a distance of 75 feet."

(eb) "NO STOPPING ANY TIME" along the south side of Suffolk Way (No. 1139) beginning at Brittany Way (No. 2709) and continuing west for a distance of 100 feet, and along the north side of Suffolk Way (No. 1139) beginning at Brittany Way (No. 2709) and continuing west for a distance of 75. Thence, along the north side of Suffolk Way (No. 1139) from a point 200 feet west of Brittany Way (No. 2709) and continuing west for a distance of 50 feet, ending at the school driveway."

(ec) "NO STOPPING SCHOOL DAYS 7:00 AM TO 5:00 PM" zone along the west side of Brittany Way (No. 2709) beginning at a point 75 feet north of Suffolk Way (No. 1139) and proceeding north for a distance of 650 feet."

(ed) "NO PARKING" along the north side of Palmer Drive (No. 424) from a point 315 feet east of Gabbert Drive (No. 425) to a point 465 feet east."

(ee) "NO PARKING" along the south side of Palmer Drive (No. 424) from a point 140 feet east of Gabbert Drive (No. 425) to 10 feet west of Gabbert Drive (No. 425) and from a point 450 feet west of Gabbert Drive (No. 425) to a point 600 west of Gabbert Drive (No. 425)

PASSED AND ADOPTED by the Board of Supervisors of the County of El Dorado at a regular meeting of the Board, held on the \_\_\_\_\_ day of \_\_\_\_\_, 2006, by the following vote of said Board:

ATTEST  
CINDY KECK  
Clerk of the Board of Supervisors

Ayes:

Noes:

Absent:

By \_\_\_\_\_  
Deputy Clerk

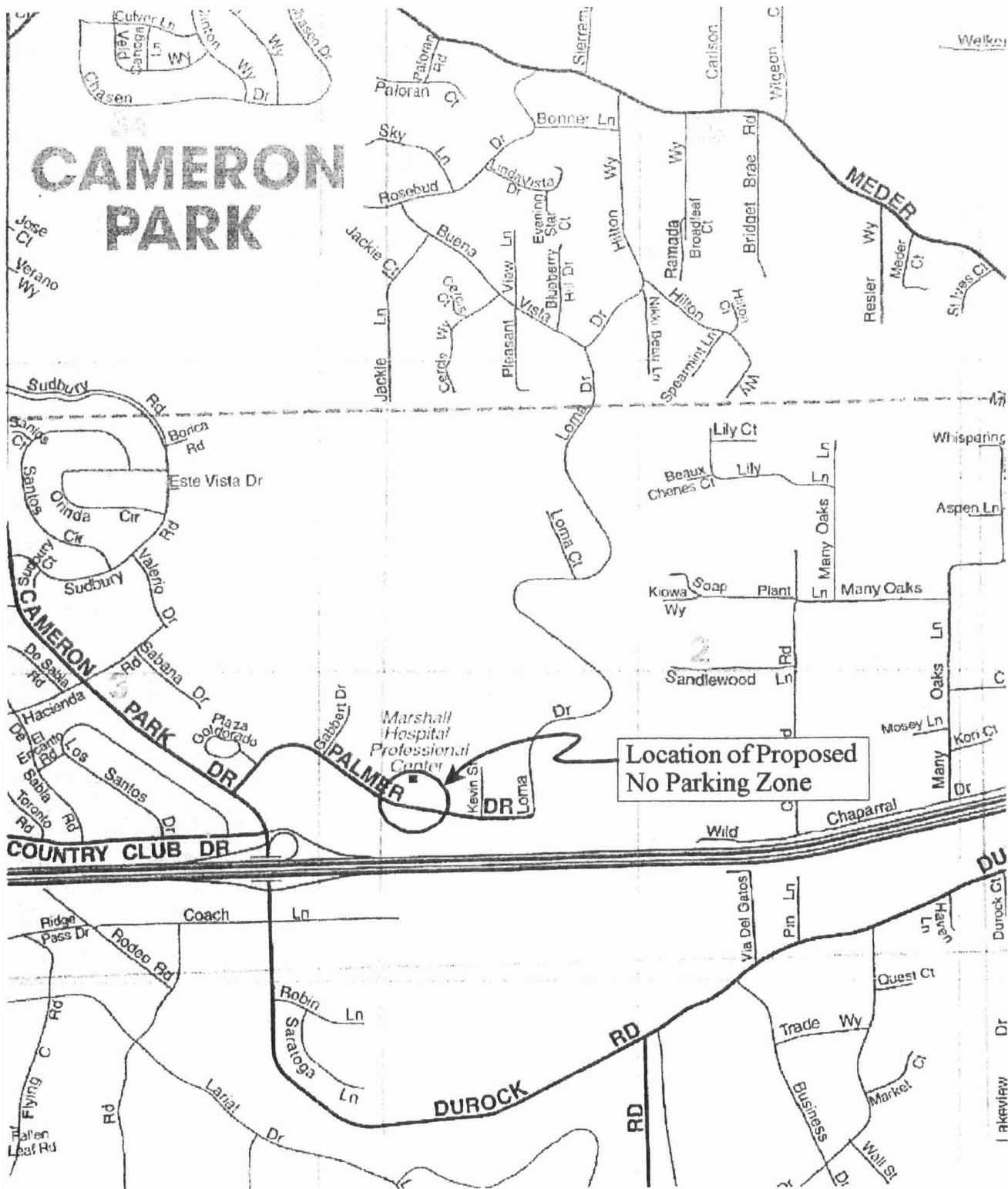
\_\_\_\_\_  
Chairman, Board of Supervisors

I CERTIFY THAT:  
THE FOREGOING INSTRUMENT IS A CORRECT COPY OF THE ORIGINAL ON FILE IN THIS OFFICE.

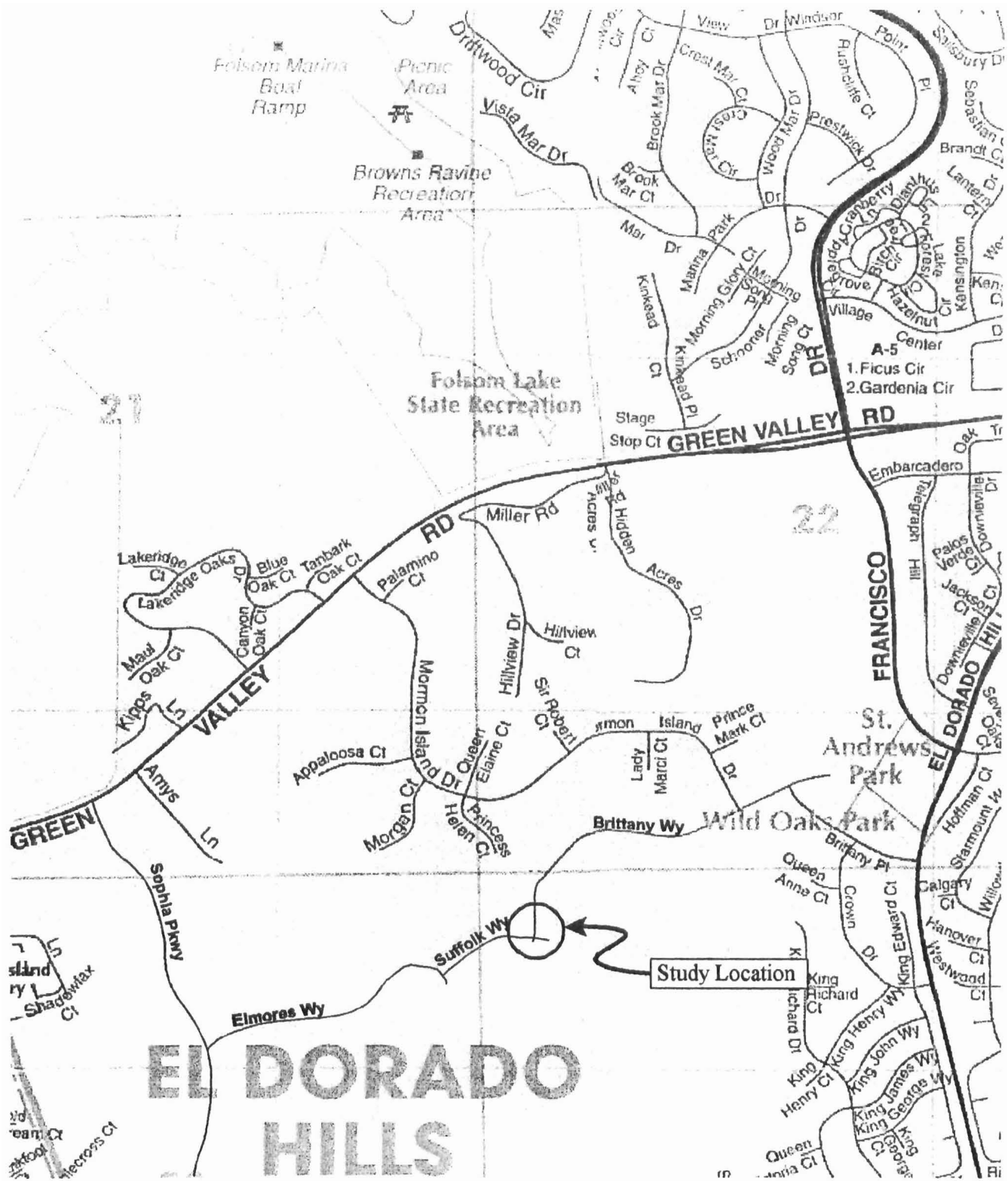
DATE \_\_\_\_\_

ATTEST: CINDY KECK, Clerk of the Board of Supervisors of the County of El Dorado, State of California

By \_\_\_\_\_  
Deputy Clerk



**Palmer Drive  
Vicinity Map**



**VICINITY MAP  
BRITTANY WAY AT LAKEVIEW ELEMENTARY SCHOOL**