11-0268 7B.2

OFFICIAL MAP
SUPERVISORIAL DISTRICT BOUNDARIES
ADOPTED SEPTEMBER 2011

COUNTY OF EL DORADO , STATE OF CALIFORNIA

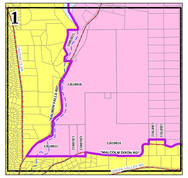

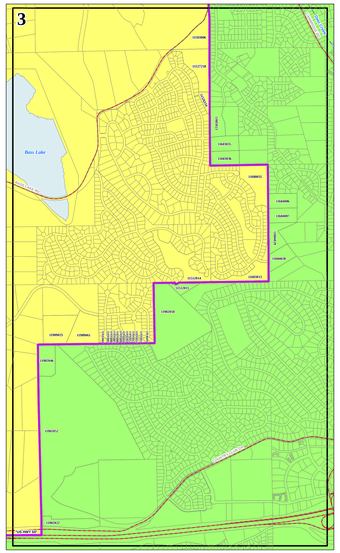

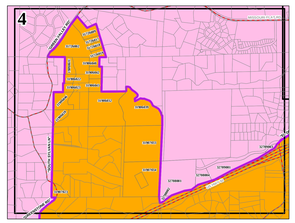

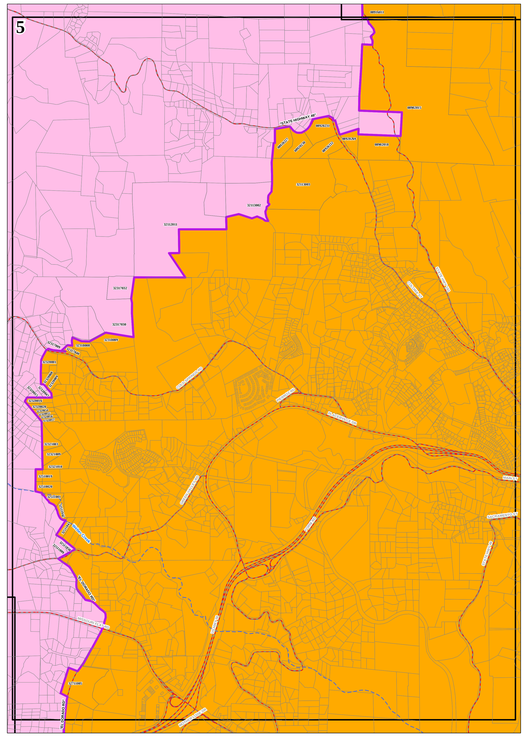

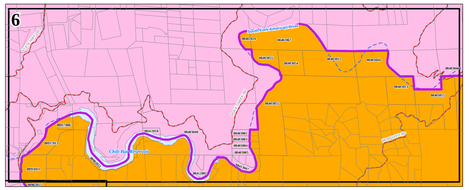

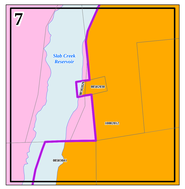

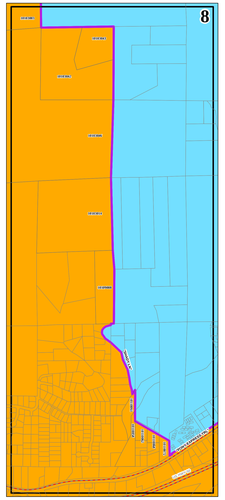

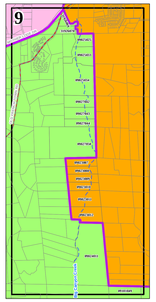

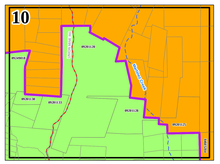

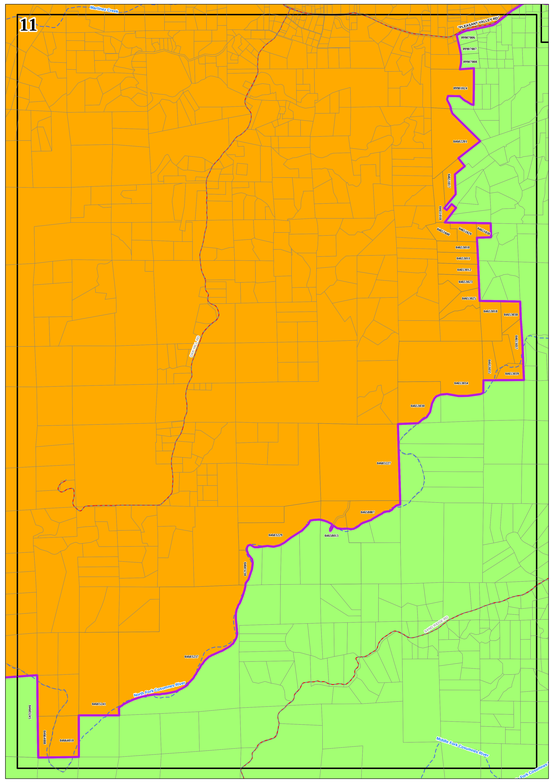

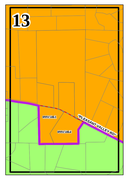

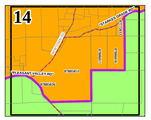

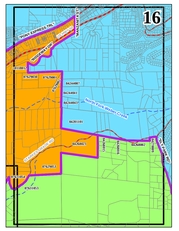

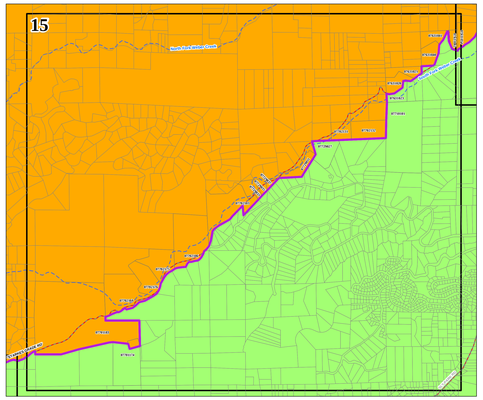

NOTE: The official Supervisorial boundaries delineated on this map were developed from the conceptual map entitled "KNIGHT/NUTTING ALTERNATIVE 1" selected by the Board on August 08, 2011.

GIS ID: official_supdist_2011_w_detail_page2

Legend

- District 1
- District 2
- District 3
- District 4
- District 5
- Numbered Detail Area
- Parcel Base
- Major Roads
- Rivers & Creeks
- "TEXT" Boundary Call
- 12345678 Boundary Call (APN)

Vicinity Map

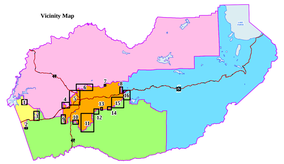

2

NO SCALE

Map displayed in State Plane Coordinate System
(NAD 1983 California Zone 2, feet)

County Surveyor's Certificate

THE SUPERVISORIAL DISTRICT BOUNDARIES AS DELINEATED HEREON ARE TRUE AND CORRECT PURSUANT TO ORDINANCE NO _____ ADOPTED, _____ 2011 AND EFFECTIVE _____ 2011.

Richard L. Briner LS5084 **Date**
County Surveyor
County of El Dorado

Board Clerk's Certificate

I SUZANNE ALLEN DE SANCHEZ HEREBY STATE THAT THE BOARD OF SUPERVISORS BY ORDER ADOPTED AND APPROVED THIS MAP ON _____, 2011.

Suzanne Allen De Sanchez **Date**
Clerk of the Board of Supervisors
County of El Dorado

SHEET 2 OF 2
FOR FULL VIEW SEE SHEET 1